

Polling District and Polling Place Review

Polling District Maps and List of Polling Places

**Corporate Committee
16 November 2021**

Contents

SUMMARY OF APPROACH.....	5
Overview.....	5
Scope	5
Limitations	6
Terms used in this report:	6
1. Ward Name: Alexandra Park	7
District: APK-A.....	8
District: APK-B.....	9
District: APK-C.....	10
2. Ward Name: Bounds Green	11
District: BGR-A	12
District: BRG- B	13
District: BGR-C	14
3. Ward Name: Bruce Castle	15
District: BRC-A.....	16
District: BCR-B.....	17
District: BRC-C	18
District: BRC-D	19
4. Ward Name: Crouch End.....	20
District: CEN-A.....	21
District: CEN-B.....	22
District: CEN-C	23
5. Ward Name: Fortis Green.....	24
District: FGR-A.....	26
District: FGR-B.....	27
District: FGR-C	28
District: FGR-D	29
6. Ward Name: Harringay	30
District: HAR-A.....	31
District: HAR-B.....	32
District: HAR-C	33
District: HAR-D	34
7. Ward Name: Hermitage & Gardens	35

District: HEG-A	36
District: HEG-B	37
District: HEG-C	38
8. Ward Name: Highgate	39
District: HGH-A	40
District: HGH-B	41
District: HGH-C	42
District: HGH-D	43
9. Ward Name: Hornsey	44
District: HRN-A	45
District: HRN-B	46
District: HRN-C	47
District: HRN- D	48
District: HRN-E	49
10. Ward Name: Muswell Hill	50
District: MUH-A	51
District: MUH-B	52
District: MUH-C	53
11. Ward Name: Noel Park	54
District: NOP-A	55
District: NOP-B	56
District: NOP-C	57
12. Ward Name: Northumberland Park	58
District: NUP-A.....	59
District: NUP-B.....	60
District: NUP-C	61
District: NUP-D	62
13. Ward Name: Seven Sisters	63
District: SES-A.....	64
District: SES-B	65
14. Ward Name: South Tottenham.....	66
District: SOT-A.....	67
District: SOT-B.....	68
District: SOT-C.....	69
District: SOT-D.....	70

15.	Ward Name: St Ann's	71
	District: STA-A	72
	District: STA-B	73
	District: STA-C	74
16.	Ward Name: Stroud Green.....	75
	District: STG-A.....	76
	District: STG-B.....	77
	District: STG-C (this section is in the Hornsey & Wood Green Parliamentary Constituency).....	78
	District: STG-CT (this section is in the Tottenham Parliamentary Constituency).....	78
17.	Ward Name: Tottenham Central.....	80
	District: TCL-A	81
	District: TCL-B	82
	District: TCL-C	83
18.	Ward Name: Tottenham Hale.....	84
	District: THL-A	85
	District: THL-B	86
	District: THL-C	87
19.	Ward Name: West Green	88
	District: WEG-A.....	89
	District: WEG-AH.....	89
	District: WEG-B.....	91
	District: WEG-C	92
	District: WEG-D	93
20.	Ward Name: White Hart Lane	94
	District: WHL-A	95
	District: WHL-BH.....	96
	District: WHL-C	97
	District: WHL-D	98
21.	Ward Name: Woodside	99
	District: WOD-A	100
	District: WOD-AT	100
	District: WOD-B	102
	District: WOD-C	103
	District: WOD-D	104

SUMMARY OF APPROACH

Overview

The Local Government Boundary Commission for England (LGBCE) commenced a periodic review of Haringey's wards in July 2018. This was the first such review since the LGBCE's predecessor undertook a review in 1999, which culminated in the current 19 three-Member wards.

The LGBCE published its final recommendations in December 2019:

- Haringey should be represented by 57 councillors, the same as there are now
- Haringey should have 21 wards two more than there are now
- The boundaries of all wards should change; none will stay the same

These new wards will come into effect on Thursday 5 May 2022, the date of the next scheduled full council elections.

As a consequence of the above, new polling districts need to be drawn and approved to ensure the successful delivery of elections. Each new polling district needs to have a designated polling place. As such, a full review of polling districts and polling places took place over the summer of 2021.

The final proposals for the new polling districts and polling places were developed in October 2021, to reflect feedback from consultation that was held between 31 August 2021 and 27 September 2021.

Scope

The scope of the polling district and polling place review project covered the following:

- The target was around 2000-3000 electors per polling station
- This target includes postal voters, meaning around 1800-2500 in-person electors are anticipated for each polling station
- Some polling districts will have multiple polling stations in the polling place
- Reasonable walking distance was assumed as 10-15 minutes, and distances accounted for topography
- Where possible, the use of schools was minimised:
 - Some schools are happy to be used and can either plan an inset day or have a separate space that causes minimal disruption
 - Where a school would have to close, nearby alternative venues were sought but were not always suitable or available
- Generally, polling district boundaries were drawn along the centre of the road
- Where necessary and possible, reasonable adjustments will be made to all designated polling places
- Some of these polling districts will need to be reviewed as a result of the outcome of the parliamentary boundary review which is due to report in July 2023

Limitations

There are numerous limitations in designing polling districts:

- The physical geography of the borough – boundaries such as railway lines, hills etc.
- The boundaries of some of the wards create shapes that are not always easy to work with.
- The locations of buildings that can be used for polling places – in some areas there are lots of suitable venues whereas there are far fewer in other areas.
- This sometimes means that the best potential venue is on the edge of the proposed polling district.
- In one case, the proposed venue is in the neighbouring ward.

Terms used in this report:

Polling Districts: A polling district is a geographical area created by dividing parliamentary constituencies. For the proposed local elections, they are divisions of the wards in the borough.

Polling Places: A polling place is the building or area in which the polling stations will be designated. There will only be one polling place proposed for each polling district.

Polling Stations: A polling station is the room or area within the polling place where voting takes place. The Returning Officer will decide how many polling stations will be sited in each polling place for each election. This will be published on the statutory situation of polling station notice.

1. **Ward Name:** Alexandra Park

Parliamentary Constituency: Hornsey & Wood Green

Number of Ward Councillors: 2

The new Alexandra Park ward is a large geographical ward – however, much of this is parkland. The proposals developed retained the small district that is separate from the whole of the rest of the ward to ensure a suitable polling place for those electors living in Alexandra Road, beside Hollickwood Park.

There are limited polling places on the east side of the ward, so the area usually served by a portable building was also broadly retained. By designating the whole of this polling district as the polling place, the Returning Officer will be able to site a portable building anywhere within this district in the event that the usual space is not available (e.g. due to works taking place etc). The ward boundary has changed, meaning that the previous polling place at the St Andrews Centre was no longer available for use here, as Electoral Commission guidance states that the polling place should be within the polling district. A polling district centred around the library has been proposed.

During the consultation period, a proposal was put forward by a ward councillor to retain St Andrews Centre as a venue for this ward. This is now in the neighbouring ward which, as noted above, would not be in line with the Electoral Commission guidelines. This proposal has therefore not been progressed. However, the booking for this venue will be retained as a contingency measure.

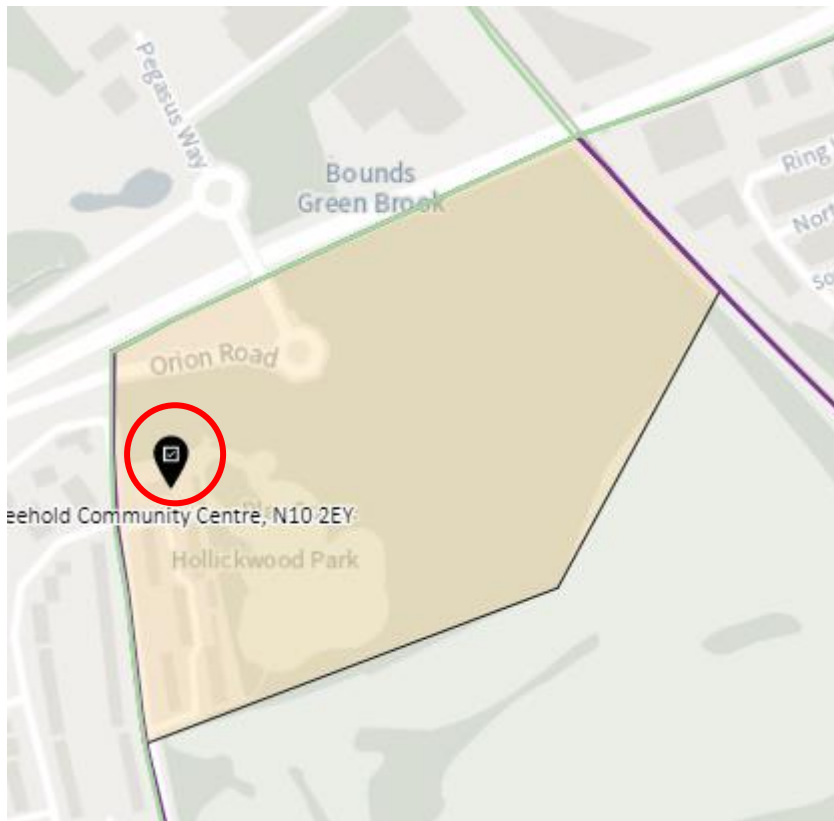
It is recommended that this ward is divided into three polling districts and the following are designated as polling places:

APK-A Freehold Community Centre, Alexandra Road, Muswell Hill, London, N10 2EY

APK-B Alexandra Park Library, Alexandra Park Road, London, N22 7UJ

APK-C Polling district APK-C (to allow a portable building to be sited as appropriate at the time of the election)

District: APK-A



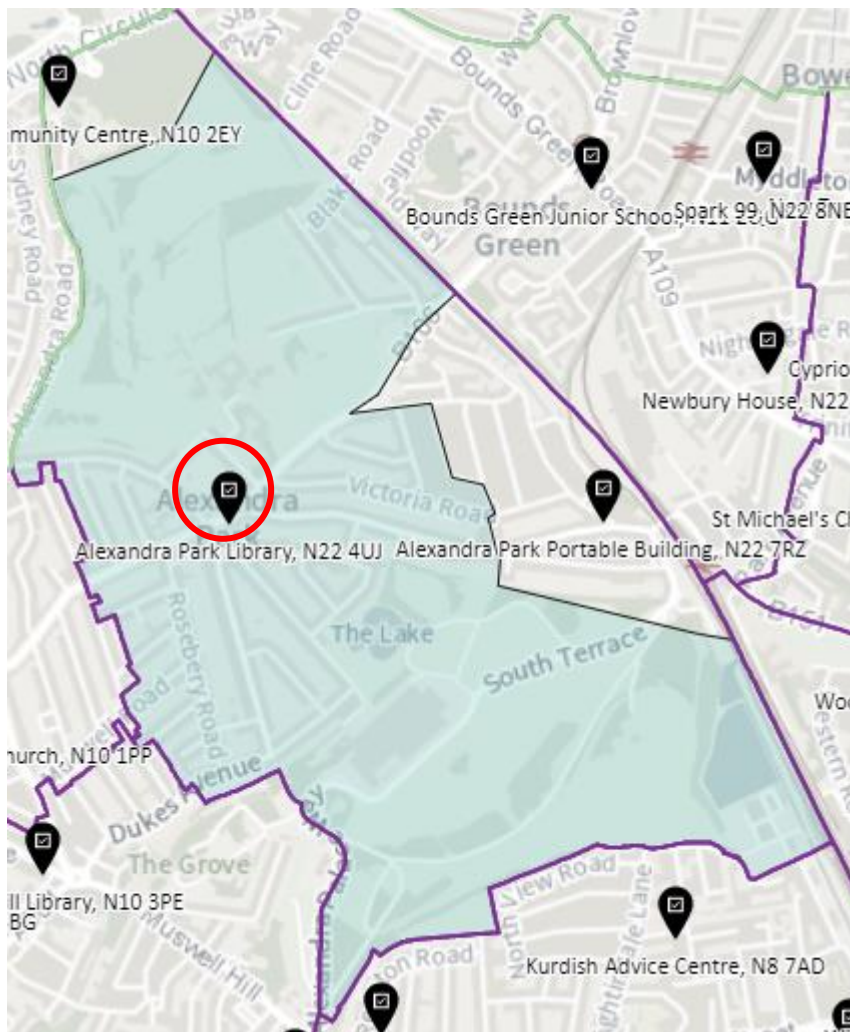
Ward:	Alexandra Park
Parliamentary Constituency:	Hornsey & Wood Green

Property Count:	63
Electorate Count:	110
Electorate after planned development:	110

Polling Place: Freehold Community Centre, Alexandra Road, Muswell Hill, London, N10 2EY

Comments: This is a shared polling place with the London Borough of Barnet, which serves a small pocket of flats with no other nearby electorate. The venue meets all our requirements

District: APK-B



Ward: Alexandra Park

Parliamentary Constituency: Hornsey & Wood Green

Property Count: 2291

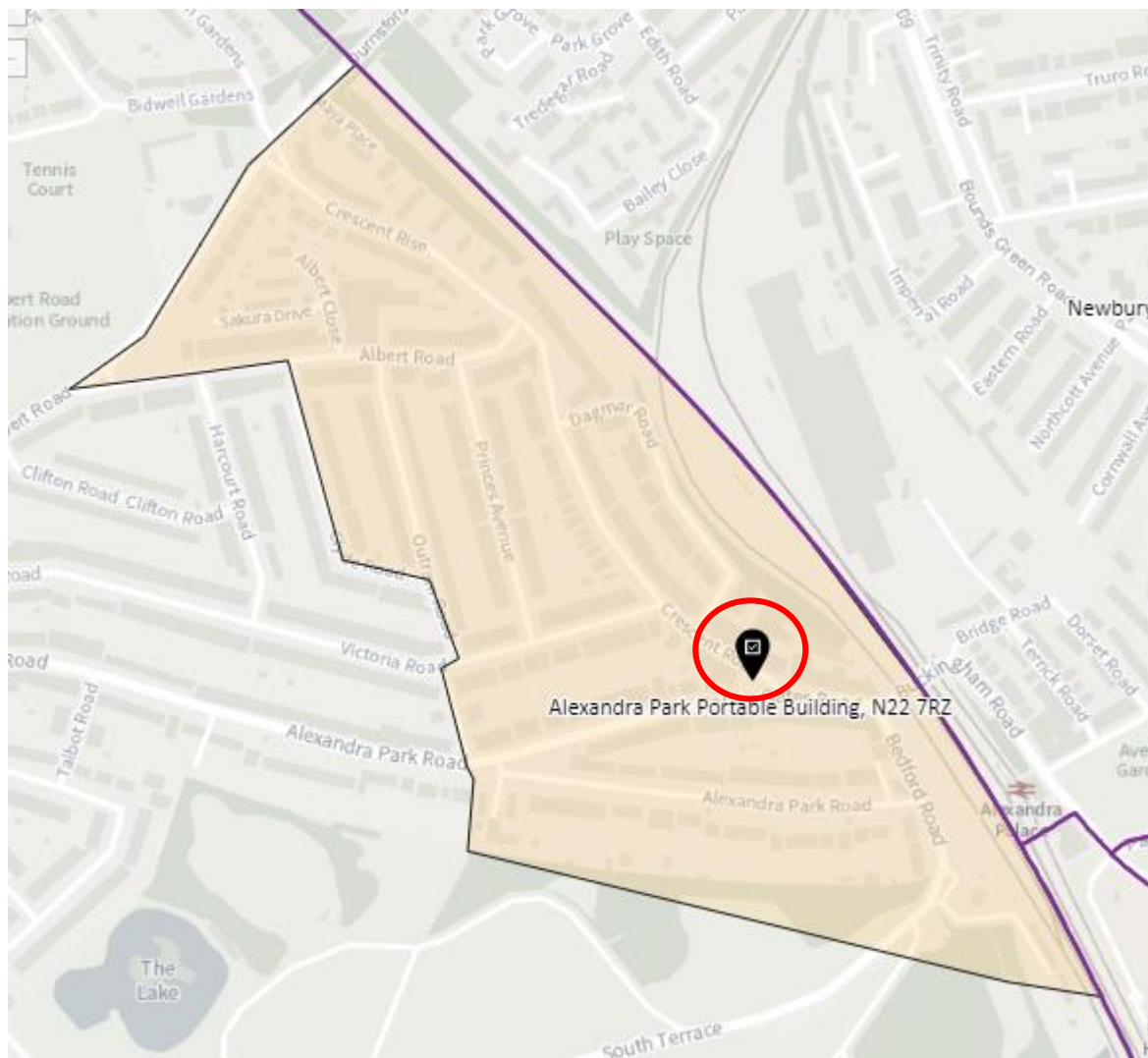
Electorate Count: 4372

Electorate after planned development: 4372

Polling Place: Alexandra Park Library, Alexandra Park Road, London, N22 7UJ

Comments: This is a geographically large polling district, but a lot of the area is not inhabited. (i.e. Alexandra Palace Park). The library is a centrally located venue with enough space to accommodate two polling stations. This is subject to the library being refurbished - the timetable for this is unclear and a further visit will be required once the works are complete. The St Andrews Centre is near the border in a neighbouring ward and will act as a reasonable contingency.

District: APK-C



Ward: Alexandra Park

Parliamentary Constituency: Hornsey & Wood Green

Property Count: 1163

Electorate Count: 1961

Electorate after planned development: 1961

Polling Place: Polling district APK-C (to allow a portable building to be sited as appropriate at the time of the election)

Comments: The portable building is usually sited at the junction of Crescent Road and Palace Gates Road, London N22 7RZ. There are no nearby alternative fixed building locations to replace the portable building. By designating the whole polling district as the polling place, the RO will have the authority to move the portable building to another location within the district when necessary.

2. **Ward Name:** Bounds Green

Parliamentary Constituency: Hornsey & Wood Green

Number of Ward Councillors: 2

The proposed polling districts in this ward were designed around the natural boundary of the railway line, which cuts across it, and by considering the available polling places. Feedback has been gathered on the need for good signage, especially at Bounds Green Junior School, to ensure voters can easily locate the venue.

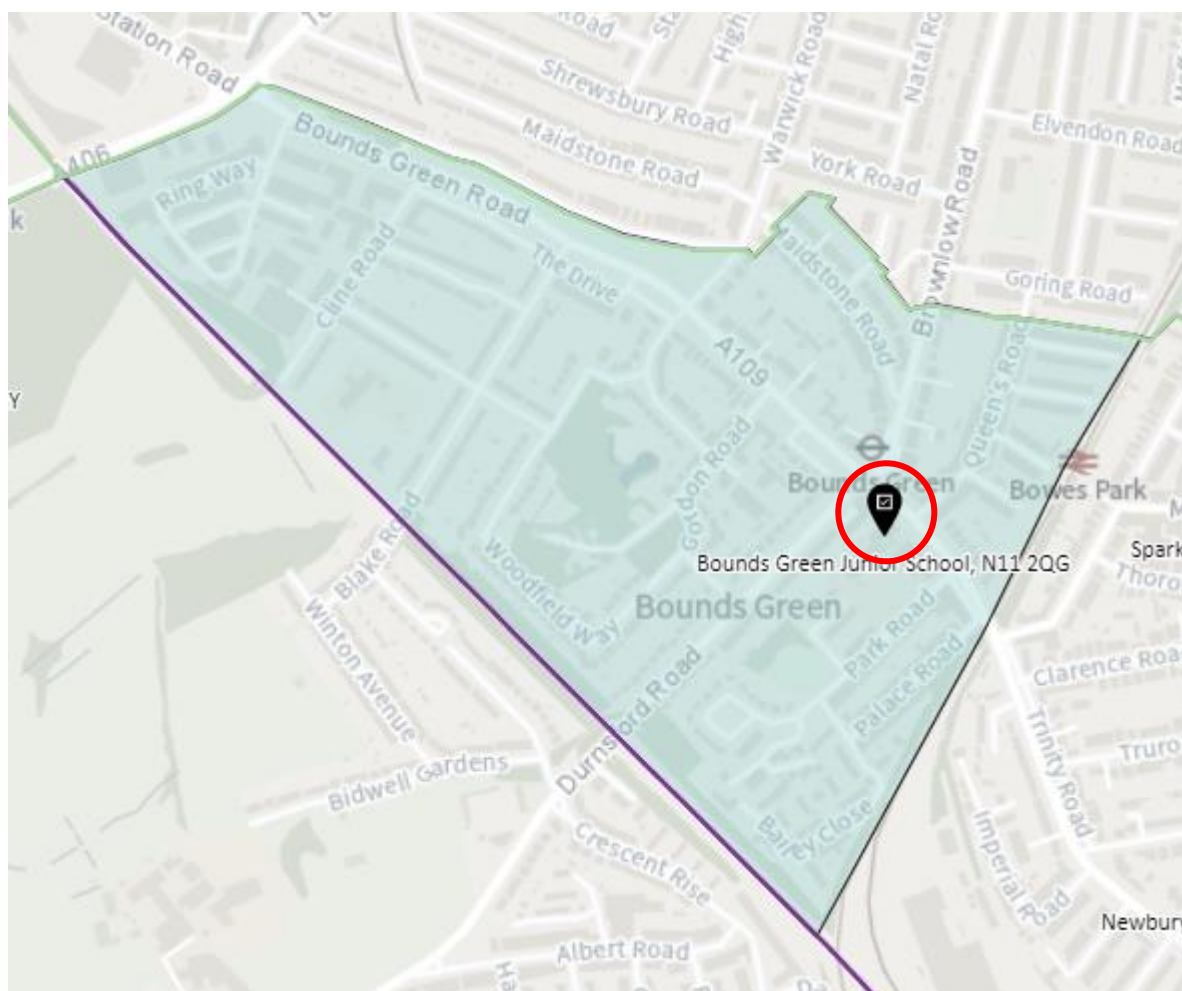
It is recommended that this ward is divided into three polling districts and the following are designated as polling places:

BGR-A Bounds Green Junior School, Bounds Green Road, London, N11 2QG

BGR-B Walt Green Co (Formerly known as Spark 99), 99 Myddleton Road, London, N22 8NE

BGR-C Newbury House, Partridge Way, London, N22 8DU

District: BGR-A



Ward: Bounds Green

Parliamentary Constituency: Hornsey & Wood Green

Property Count: 2081

Electorate Count: 3487

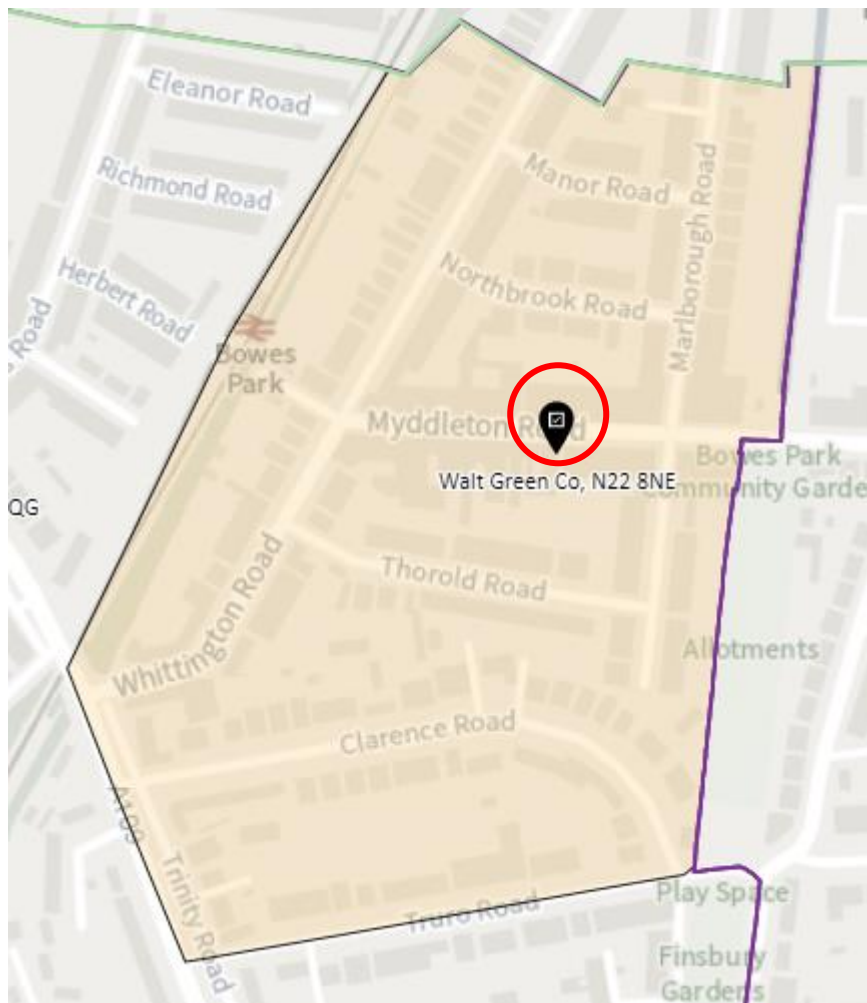
Electorate after planned development: 3487

Polling Place: Bounds Green Junior School Bounds Green Road, London, N11 2QG

Comments: This is a good-sized school hall that can comfortably support two polling stations. This venue does require good signage and clear information on the poll cards (particularly following complaints at the most recent election).

Using this space allows the school to stay open. There are kitchen facilities for staff in the main building.

District: BRG- B



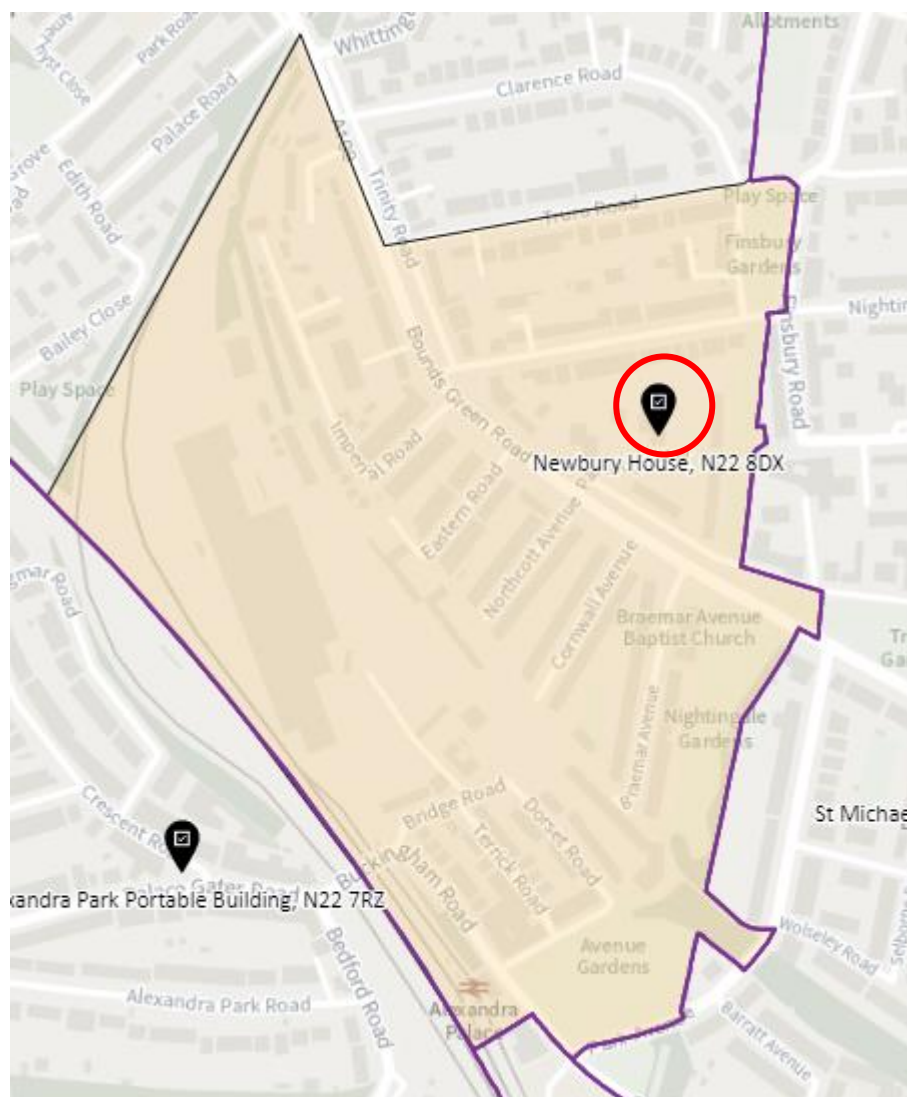
Ward:	Bounds Green
Parliamentary Constituency:	Hornsey & Wood Green

Property Count:	1063
Electorate Count:	1542
Electorate after planned development:	1542

Polling Place: Walt Green Co (formerly known as Spark 99), 99 Myddleton Road, London, N22 8NE

Comments: This is a former shop with planned use as a community space. There are limited facilities for staff. The venue itself is small but is sufficiently large enough to accommodate one polling station and has been used successfully for the last five years or so.

District: BGR-C



Ward:	Bounds Green
Parliamentary Constituency:	Hornsey & Wood Green

Property Count:	1047
Electorate Count:	1727
Electorate after planned development:	1727

Polling Place: Newbury House, Partridge Way, London, N22 8DU

Comments: This venue is not ideal in terms of size and accessibility, but a suitable alternative has not been identified during the review. Homes for Haringey will ensure a ramp is fitted to allow wheelchair users / those with pushchairs or buggies to access the venue. Due to the narrow width of the door, procedures will be made with the Presiding Officer to ensure anyone in an oversized wheelchair unable to access the room can still vote in private.

3. **Ward Name:** Bruce Castle

Parliamentary Constituency: Tottenham

Number of Ward Councillors: 3

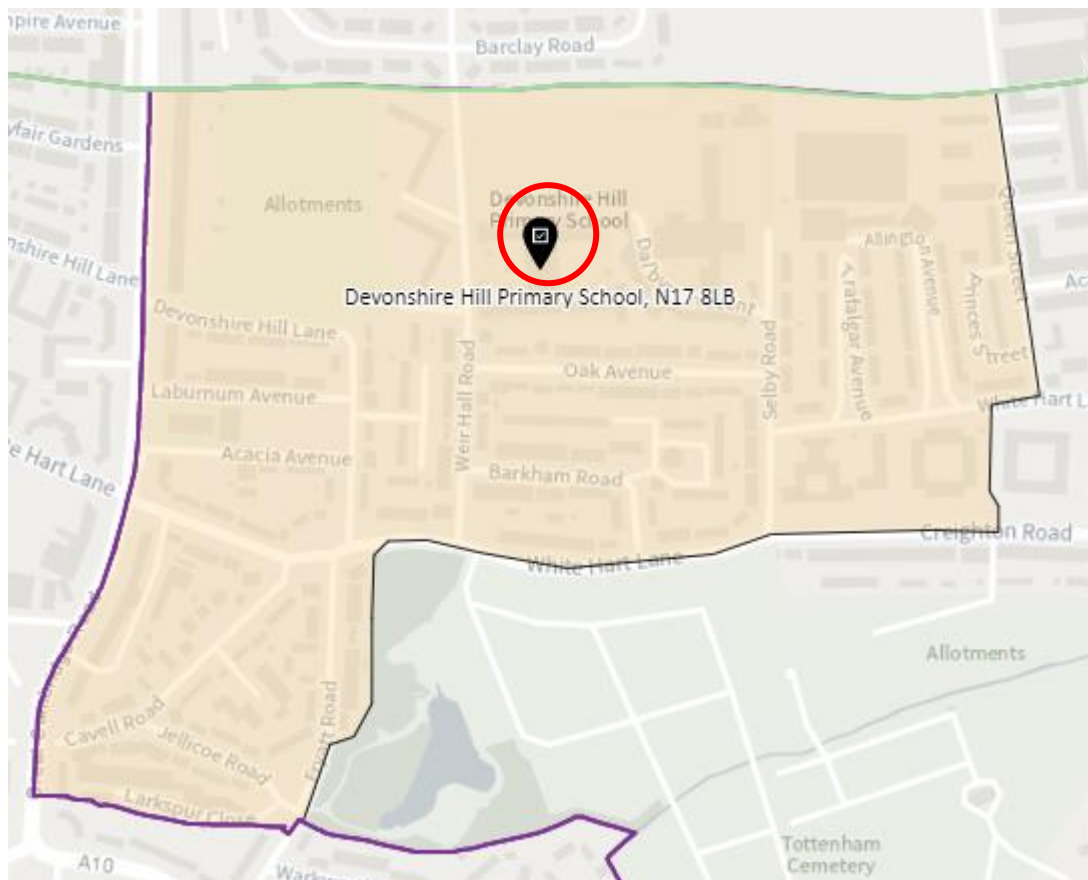
It is proposed that this ward is divided into polling districts based around the location of available venues and aiming to distribute the population around these fairly and evenly. There are large areas of non-residential space such as the cemetery and Bruce Castle Park, which explain the unusual looking boundaries.

Following the consultation, a cosmetic change was made to the boundary of BRC-D to include Bruce Castle Park in this polling district.

It is recommended that this ward is divided into four polling districts and the following are designated as polling places:

BRC-A	Devonshire Hill Primary School, Weir Hall Road, London, N17 8LB
BRC-B	The Irish Centre (current name - to be renamed), Pretoria Road, London, N17 8DX
BRC-C	Lancasterian Primary School, Kings Road, London, N17 8NN
BRC-D	The Scout Hall, All Hallows, All Hallows Road, London, N17 7AD

District: BRC-A



Ward: Bruce Castle
Parliamentary Constituency: Tottenham

Property Count: 1075
Electorate Count: 1912
Electorate after planned development: 2212

Polling Place: Devonshire Hill Primary School, Weir Hall Road, London, N17 8LB

Comments: This is a good school space suitable for a single polling station in a school that closes for a planned inset day.

District: BCR-B



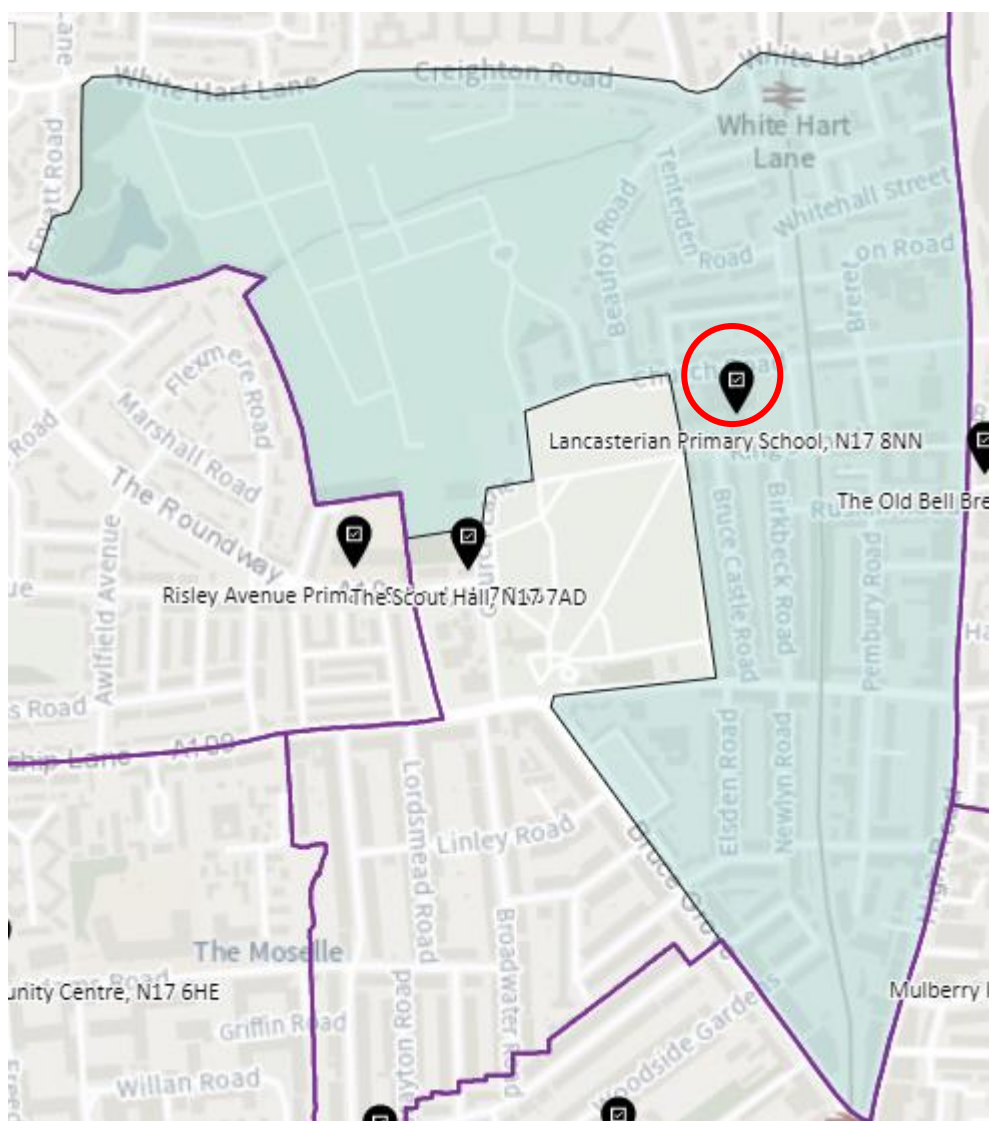
Ward: Bruce Castle
Parliamentary Constituency: Tottenham

Property Count: 1023
Electorate Count: 1547
Electorate after planned development: 2516

Polling Place: The Irish Centre (current name - to be renamed), Pretoria Road, London, N17 8DX

Comments: The premises are due to change use, so early dialogue is required to secure use as a polling station when this happens.

District: BRC-C



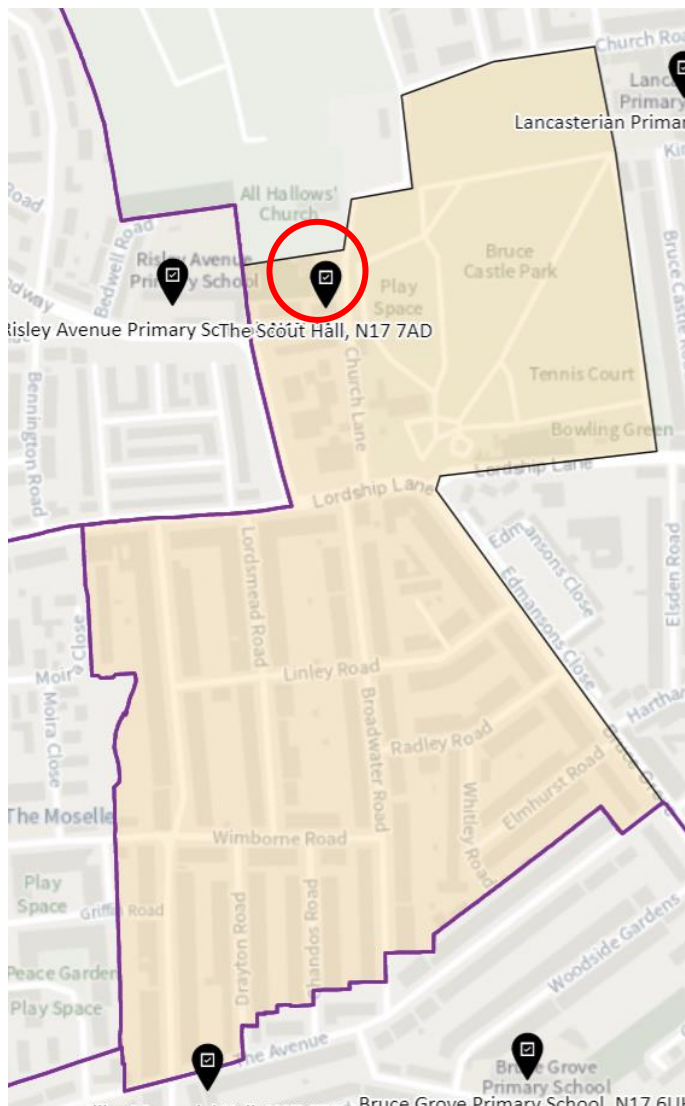
Ward: Bruce Castle
Parliamentary Constituency: Tottenham

Property Count: 2445
Electorate Count: 3571
Electorate after planned development: 3571

Polling Place: Lancasterian Primary School, Kings Road, London, N17 8NN

Comments: This is currently used as a polling place, accommodating just a single polling station. However, the venue is centrally located and the hall is big enough to accommodate two polling stations, which is likely to be necessary for the electorate. The school closes for a half day.

District: BRC-D



Ward: Bruce Castle
Parliamentary Constituency: Tottenham

Property Count: 1179
Electorate Count: 1817
Electorate after planned development: 1949

Polling Place: The Scout Hall, All Hallows, All Hallows Road, London, N17 7AD

Comments: A good small venue with good access that can accommodate a single polling station.

4. **Ward Name:** Crouch End

Parliamentary Constituency: Hornsey & Wood Green

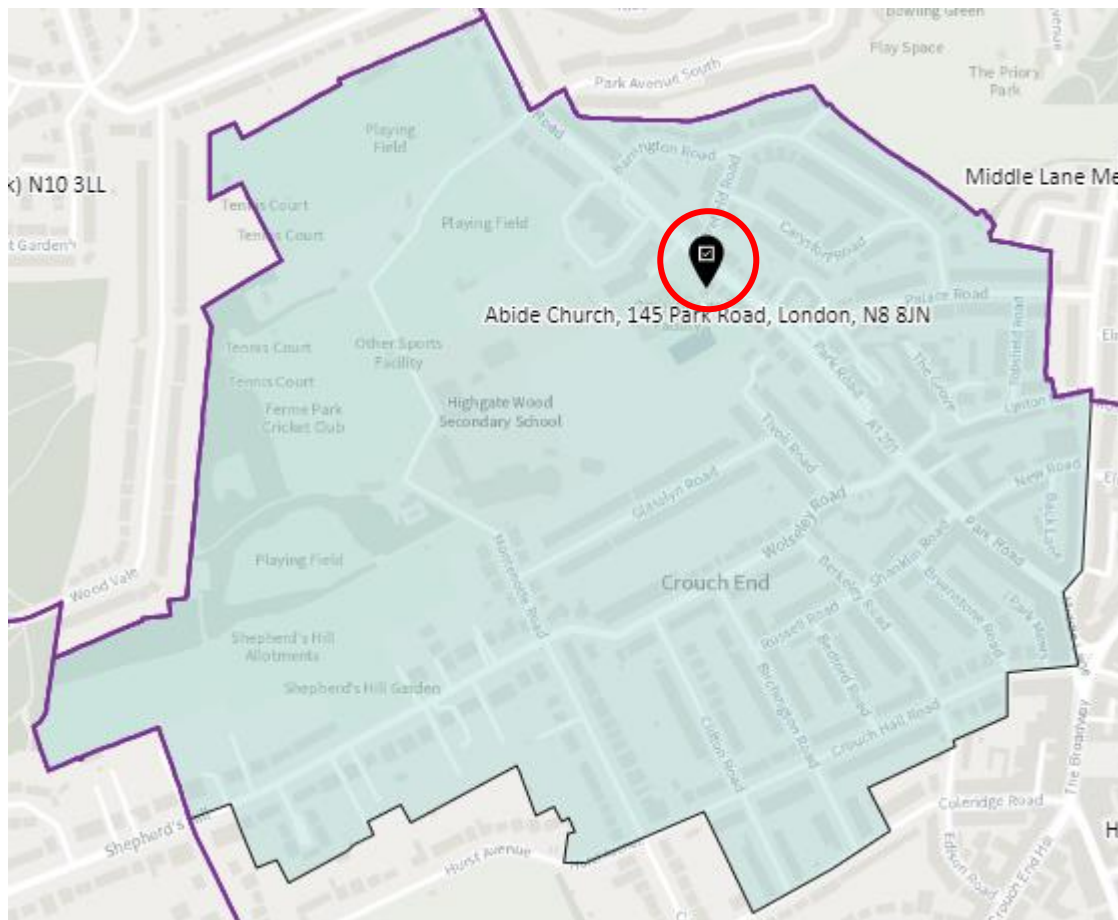
Number of Ward Councillors: 3

This ward had three evenly spaced potential polling places, and this was used to develop the initial proposals, dividing the electorate evenly across them. Feedback was received making some suggested changes to the polling district boundaries to allow better access to the polling places. These resulted in CEN-A becoming the largest district and moving the boundaries to the rear of some land parcels. The number of polling districts and polling places remains the same as the initial proposals. It was also suggested that Christ Church Crouch End be used in place of Coleridge Primary School, to remove disruption to the school.

Following feedback received during the consultation process, it is recommended that this ward is divided into three polling districts and the following are designated as polling places:

CEN-A	Abide Church (formerly known as The Family Centre), 145 Park Road, London, N8 8JN
CEN-B	Christ Church Crouch End (NEW VENUE), Crouch End Hill, Haringey, London, N8 8AX
CEN-C	Hornsey Library, Haringey Park, London, N8 9JA

District: CEN-A



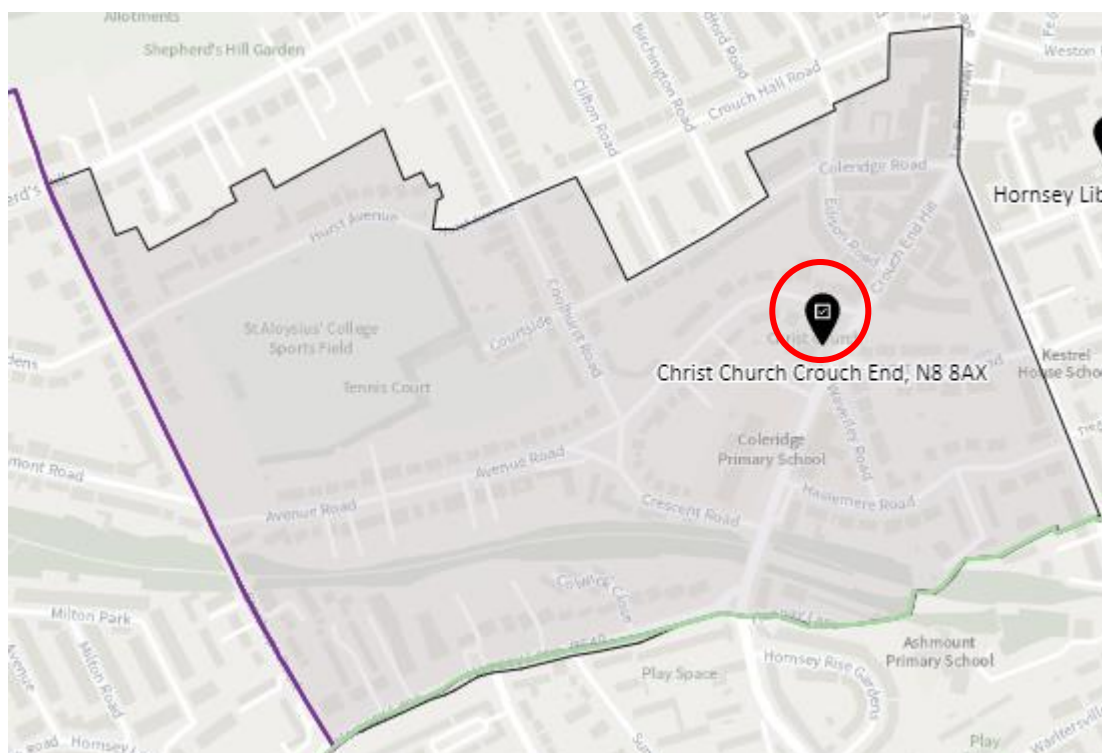
Ward:	Crouch End
Parliamentary Constituency:	Hornsey & Wood Green

Property Count:	2106
Electorate Count:	3534
Electorate after planned development:	3534

Polling Place: Abide Church (formerly known as The Family Centre), 145 Park Road, London, N8 8JN

Comments: This is a good-sized church hall with good facilities and capacity to accommodate two polling stations (as required by the proposed electorate).

District: CEN-B



Ward:	Crouch End
Parliamentary Constituency:	Hornsey & Wood Green
Property Count:	2010
Electorate Count:	2729
Electorate after planned development:	2729

Polling Place: Christ Church Crouch End (NEW VENUE), Crouch End Hill, Haringey, London, N8 8AX

Comments: This replaces Coleridge Primary School – which, while it had capacity to accommodate two polling stations, required the early years section of the school to close causing disruption to pupils, teachers and parents

The church has good space and facilities and is close to the school it is replacing. Due to changes made elsewhere in the ward, this polling district now has a smaller electorate and is likely to be a single polling station.

District: CEN-C



Ward:

Crouch End

Parliamentary Boundary:

Hornsey & Wood Green

Property Count:

2374

Electorate Count:

3614

Electorate after planned development:

3833

Polling Place:

Hornsey Library, Haringey Park, London, N8 9JA

Comments: The Children's Library is a suitable location to accommodate two polling stations, thus allowing the rest of the library to remain open.

5. **Ward Name:** Fortis Green

Parliamentary Constituency: Hornsey & Wood Green
Number of Ward Councillors: 3

This is a distinctly shaped ward and, combined with the location of the available potential polling places, has been complex to resolve.

While there are good, well located venues in the north part of the ward, the south is less well served.

A small change was made to the boundary between FGR-A and FGR-C, to allocate the electors on Greenham Road to Coldfall Primary School which is at the end of their road and is more accessible to them.

In proposed polling district FGR-C, there are two venues that are suitable as being designated the polling place:

- Methodist Church
- St Andrews Centre

The Methodist Church is being recommended due to its more central location.

Several ways of dividing FGR-B and FGR-D were considered, but the spread of the streets and how they access the different potential venues (especially where this requires the use of “cut throughs” at night) limited the options. In addition, St James C of E School, which is currently a polling place, has requested that it is no longer used. Alternatives in the area have been explored, including:

- Tetherdown School, on Grand Avenue (a larger school which would also need to close),
- Aquarius Archery club,
- Stormont Tennis Club (Lanchester Road)
- The Common House in Woodside Square (Woodside Road) and
- Hilridge Court common room (Lanchester Road).
- The Muswell Hill Quaker House was viewed, but this is not in the polling district. As mentioned above, the Electoral Commission guidance states that the polling place should be within the polling district.

None of these have been found to be either available or more suitable than St James.

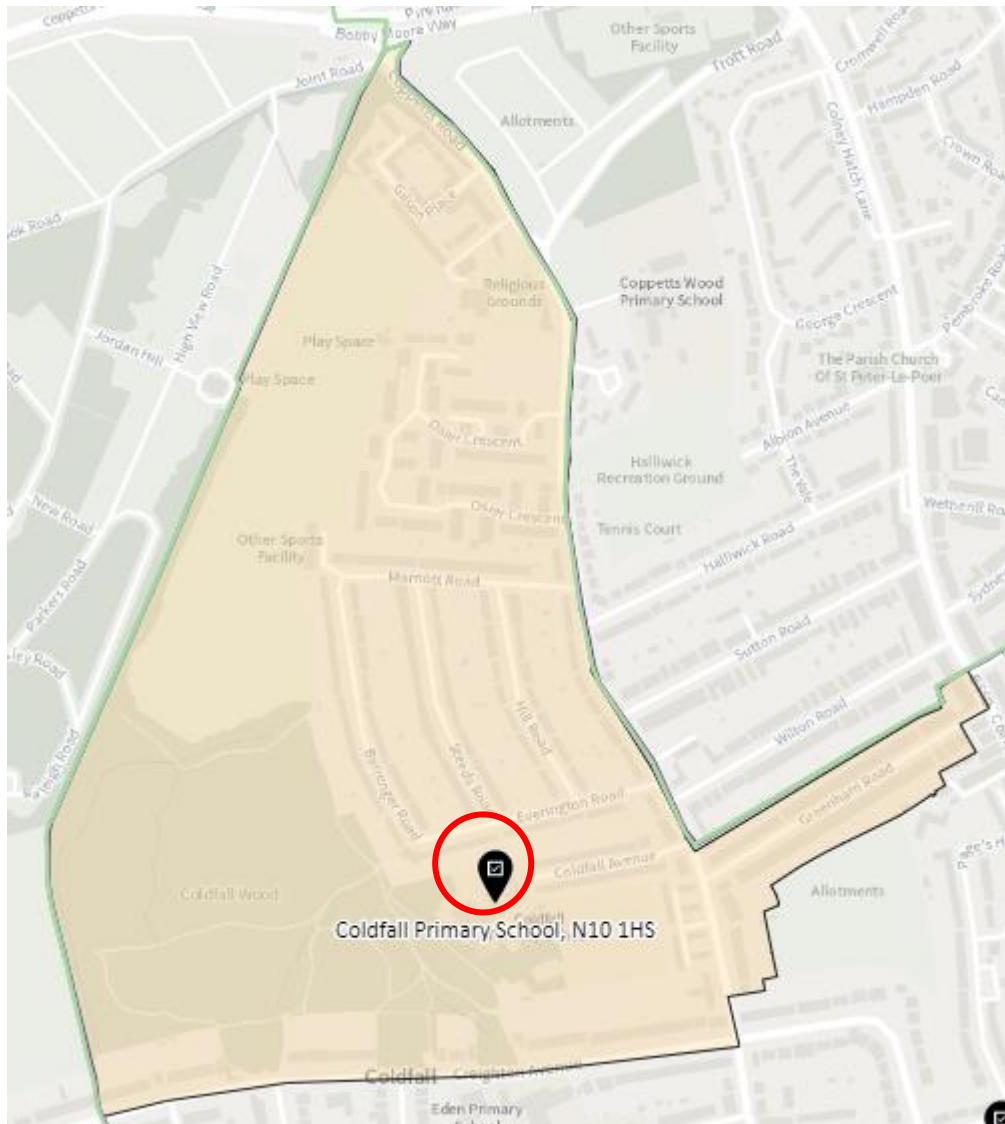
Portable buildings are only considered where there are absolutely no viable alternative options. As portacabins are not fixed buildings, they have very limited facilities for polling station staff – i.e. chemical toilets, no separate rest space, and no kitchen facilities. They are far from ideal for what is a very long working day. Furthermore, portable buildings also bring with them increased risk - experience has shown that power supplies regularly fail, there can often

be delivery issues/problems getting the temporary building correctly situated, there is an unwillingness for many staff to work in a building with so few facilities and access for those with physical disabilities can be challenging.

Having considered the feedback received during the consultation, it is recommended that this ward is divided into four districts and the following are designated as polling places:

- | | |
|-------|--|
| FGR-A | Coldfall Primary School, Coldfall Avenue, London, N10 1HS |
| FGR-B | Fortismere School, Tetherdown, Muswell Hill, London, N10 1NE |
| FGR-C | Muswell Hill Methodist Church, 28 Pages Lane, London, N10 1PP |
| FGR-D | St James C of E Primary School, Woodside Avenue, London, N10 3JA |

District: FGR-A



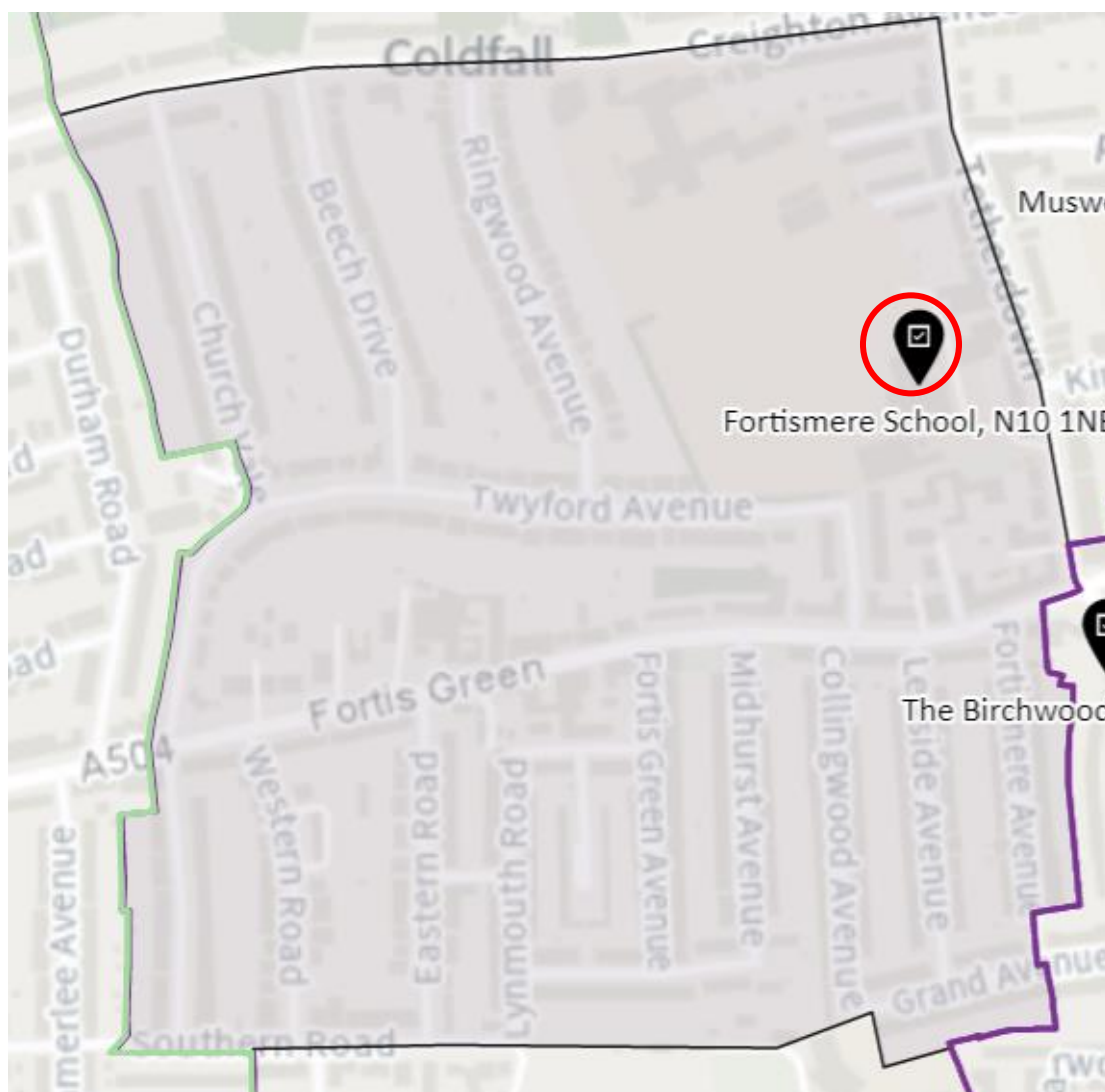
Ward: Fortis Green
Parliamentary Boundary: Hornsey & Wood Green

Property Count: 1162
Electorate Count: 2197
Electorate after planned development: 2197

Polling Place: Coldfall Primary School, Coldfall Avenue, London, N10 1HS

Comments: The school hall itself is good, however there are some accessibility issues to be addressed (uneven path/ramp) - a further visit is planned to identify solutions to this.

District: FGR-B



Ward: Fortis Green
Parliamentary Boundary: Hornsey & Wood Green

Property Count: 1479
Electorate Count: 2733
Electorate after planned development: 2733

Polling Place: Fortismere School, Tetherdown, Muswell Hill, London, N10 1NE

Comments: The venue used for polling is suitable large enough to accommodate up to two polling stations, which may be required based on the current electorate. The polling station is usually situated within the Sixth Form area. The Returning Officer provides portable toilets for staff as the student toilets cannot be used until all students have left at the end of the day.

District: FGR-C



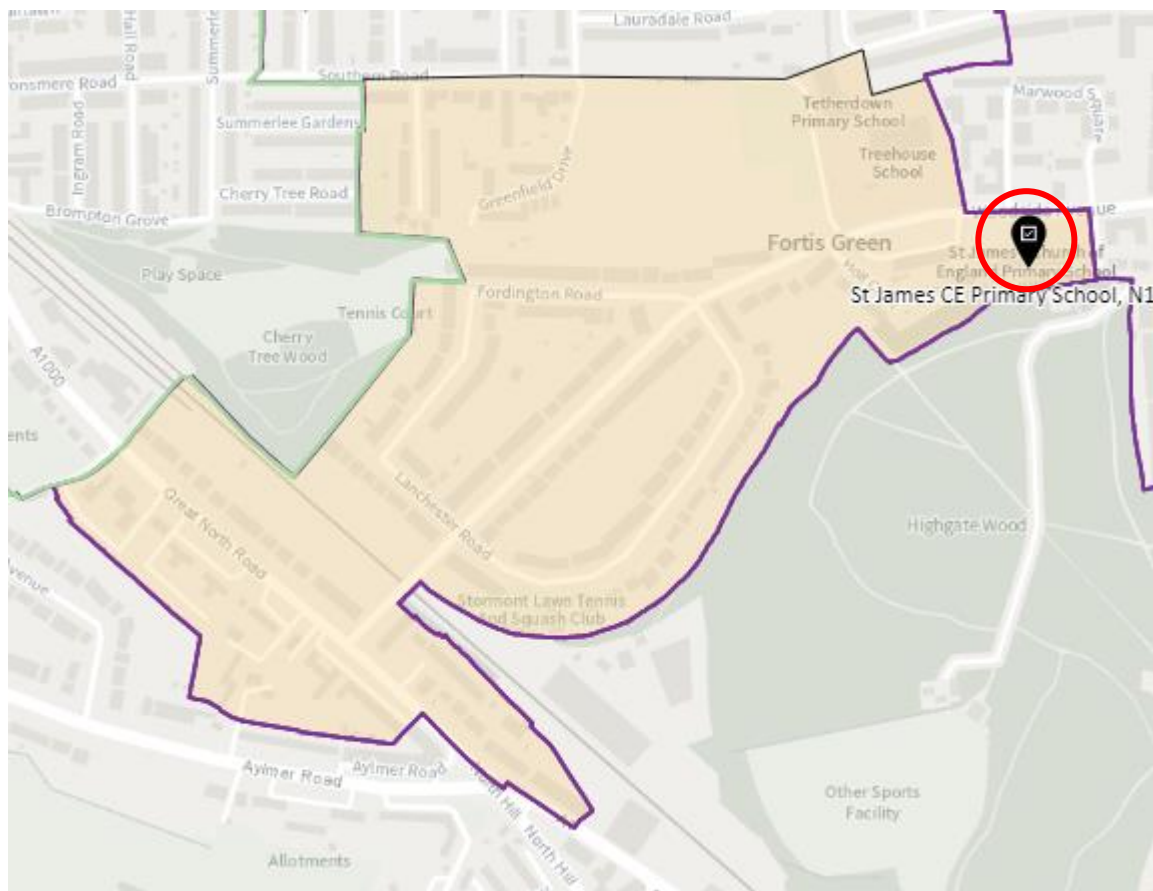
Ward:	Fortis Green
Parliamentary Boundary:	Hornsey & Wood Green

Property Count:	1975
Electorate Count:	3046
Electorate after planned development:	3046

Polling Place: Muswell Hill Methodist Church, 28 Pages Lane, London, N10 1PP

Comments: It is proposed that Muswell Hill Methodist Church is designated the polling place because it is nearer the centre of the area than the alternative polling place at St Andrews Centre. Signage is required to make the access clear.

District: FGR-D



Ward: Fortis Green
Parliamentary Boundary: Hornsey & Wood Green

Property Count: 663
Electorate Count: 1121
Electorate after planned development: 1121

Polling Place: St James C of E Primary School, Woodside Avenue, London, N10 3JA

Comments: There are no other suitable options in the area meaning this venue is the best/only option in an unusually shaped district.

6. **Ward Name:** Harringay

Parliamentary Constituency: Tottenham

Number of Ward Councillors: 3

During the polling place visits, it was found that one of the venues currently used as a polling place for this area is small and not well-shaped. While the Falkland Centre at North Harringay School has been used previously, it is not large enough to comfortably accommodate two polling stations. Given this, it was initially proposed that the ward be split into three polling districts.

A request was submitted as part of the consultation, to retain North Harringay Junior School as a polling place in order to increase access for the electors and to split the original proposed "A" into two polling districts.

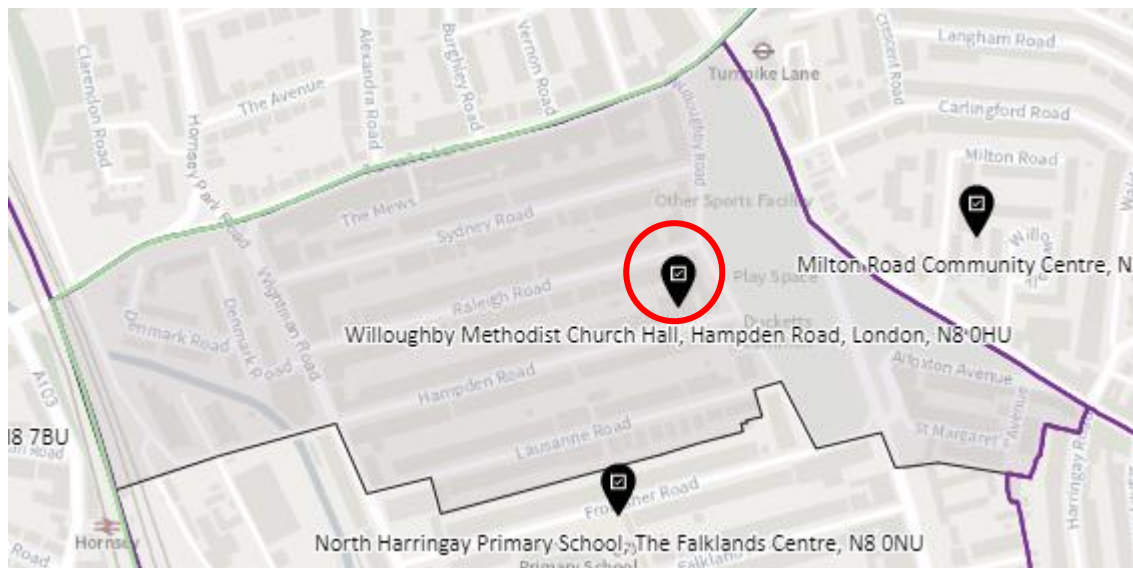
Revised proposals are to continue to designate Willoughby Methodist Church as a polling place, as well as the North Harringay Primary School. Based on current electorates, it is likely that both these proposed polling places would accommodate a single polling station each.

The boundary between the proposed A and B districts (now renamed as HAR-B and HAR-C respectively) has been moved further south to even out the electorate.

As a result of the changes made during the consultation process, it is recommended that this ward is divided into four districts and the following are designated as polling places:

HAR-A	Willoughby Methodist Hall, Hampden Road, London, N8 0HU
HAR-B	The Falkland Centre, Entrance on Frobisher Road, North Harringay Primary School, Falkland Road, London, N8 0NU
HAR-C	South Harringay Junior School, Mattison Road, Harringay, London, N4 1BD
HAR-D	St Paul's Church Centre, Cavendish Road, London, N4 1RW

District: HAR-A



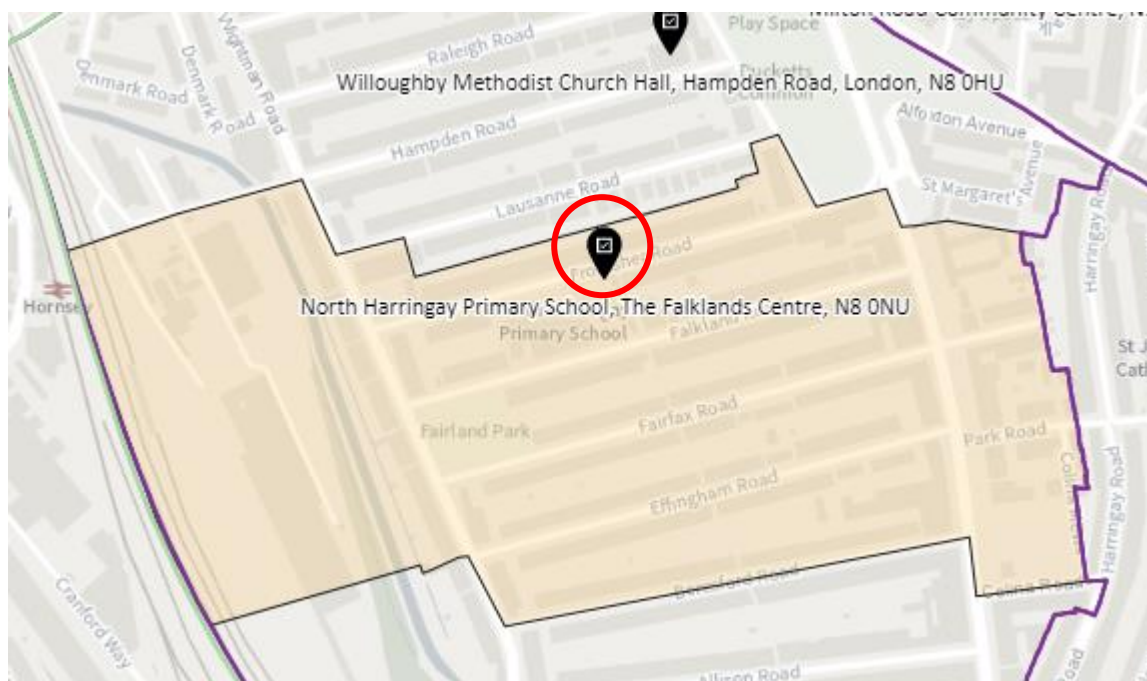
Ward: Harringay
Parliamentary Boundary: Tottenham

Property Count: 1613
Electorate Count: 2276
Electorate after planned development: 2276

Polling Place: Willoughby Methodist Hall, Hampden Road, London, N8 0HU

Comments: The venue currently accommodates a single polling station. However, this is large enough to accommodate two polling stations, should this be required in the future.

District: HAR-B



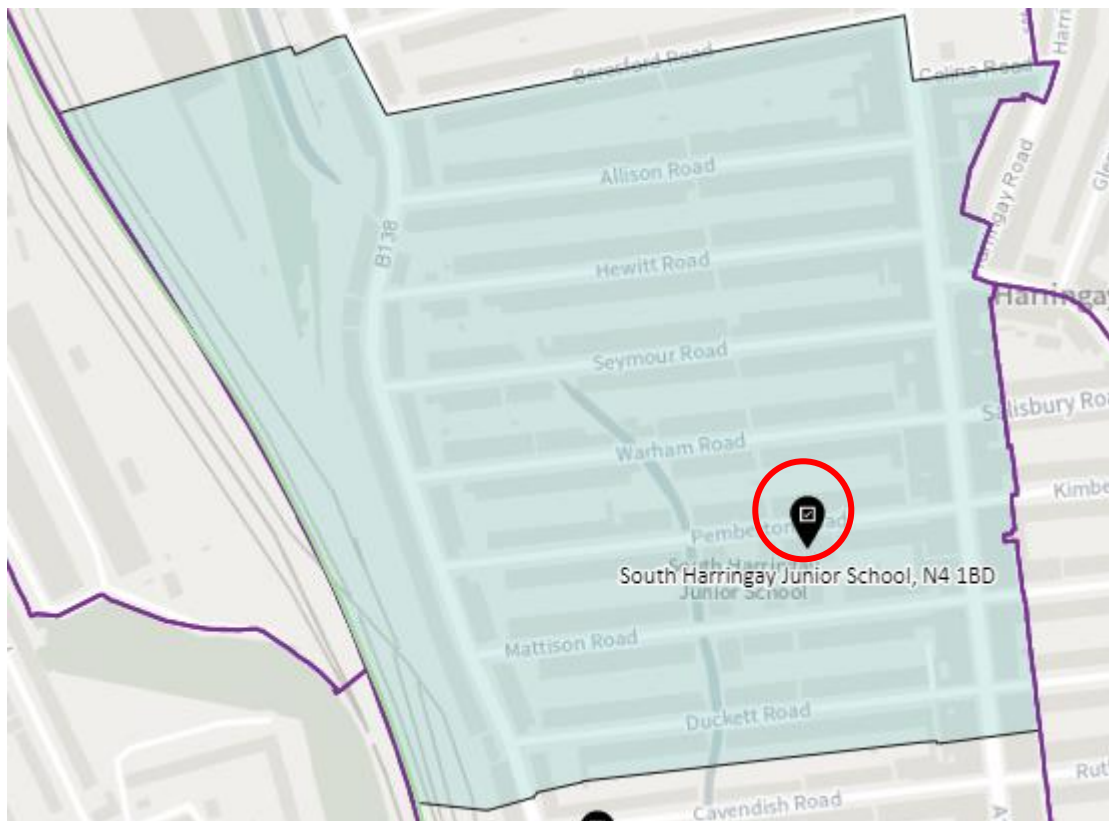
Ward: Harringay
Parliamentary Boundary: Tottenham

Property Count: 1325
Electorate Count: 2021
Electorate after planned development: 2221

Polling Place: The Falkland Centre, Entrance on Frobisher Road, North Harringay Primary School, Falkland Road, London, N8 0NU

Comments: North Harringay School was previously accommodated two polling stations. This was not ideal given the limited floor space in this building. It is therefore proposed that this venue, in future, is designated the polling place for an area with a lower electorate than it currently serves, thus requiring only one polling station.

District: HAR-C



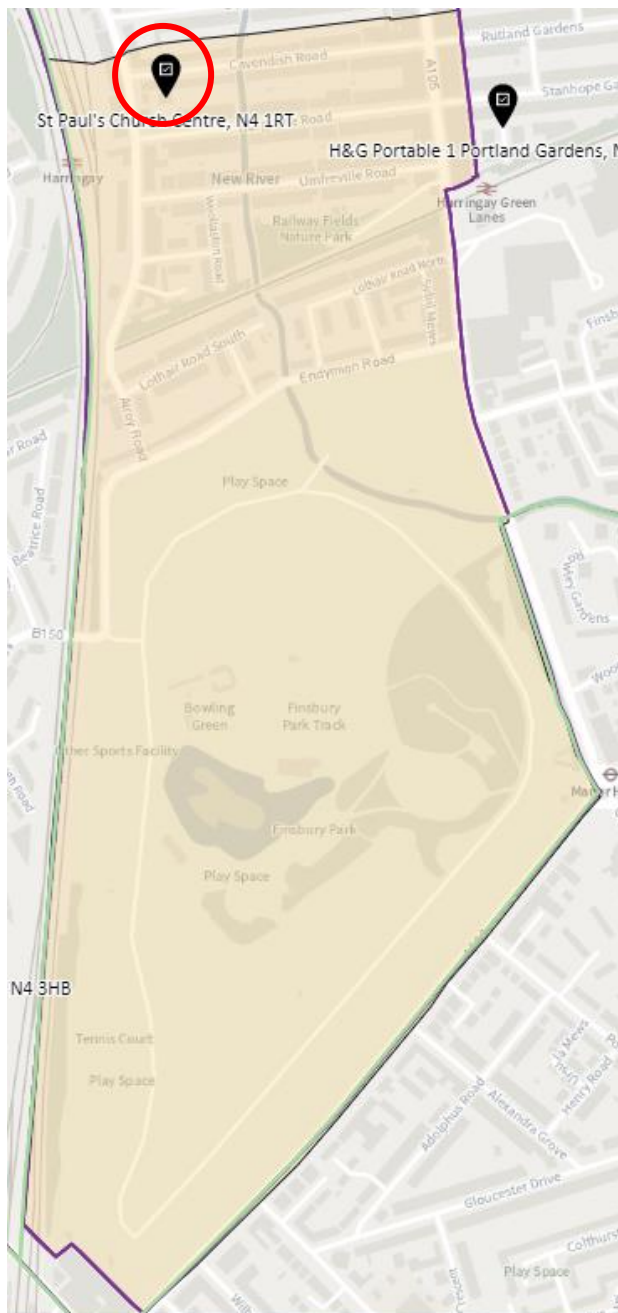
Ward: Harringay
Parliamentary Boundary: Tottenham

Property Count: 2089
Electorate Count: 3211
Electorate after planned development: 3211

Polling Place: South Harringay Junior School, Mattison Road, Harringay, London, N4 1BD

Comments: This currently accommodates a single polling station. However, there are two classrooms available in the space that are sectioned off for polling use. There are limited staff facilities. Work is ongoing with the school to ensure that a suitably sized space is available.

District: HAR-D



Ward:	Haringay
Parliamentary Boundary:	Tottenham
Property Count:	1311
Electorate Count:	2030
Electorate after planned development:	2030

Polling Place: St Paul's Church Centre, Cavendish Road, London, N4 1RW

Comments: This venue is large enough to accommodate two polling stations. However, the electorate of the proposed district will only require one.

7. **Ward Name:** Hermitage & Gardens

Parliamentary Constituency: Hornsey & Wood Green

Number of Ward Councillors: 2

This area is currently served by two portable buildings as polling places, in addition to using Tiverton Primary School.

To try and limit the use of portable buildings, this area has been thoroughly reviewed. Additionally, alternative locations to site portable buildings have also been considered, however this has proved unsuccessful. An alternative location for the portable buildings at the car park of Sainsbury's was considered, however, the car park owner declined this request.

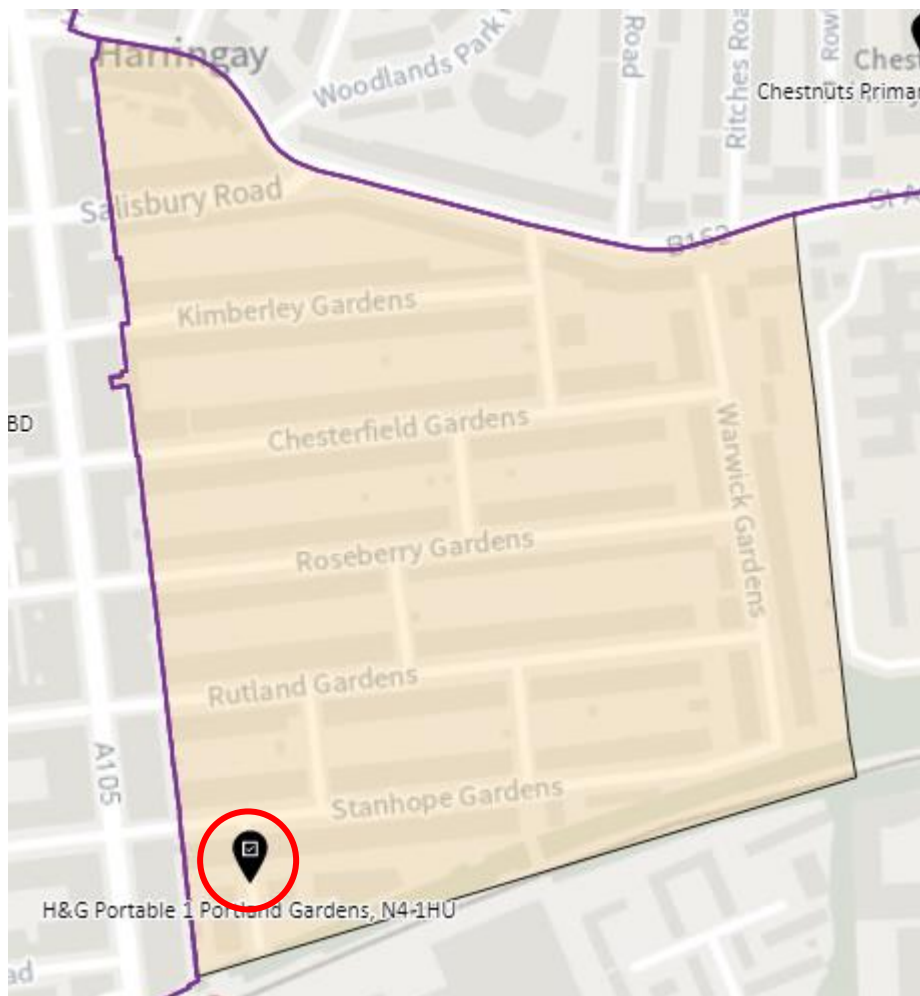
Tiverton Primary School can remain open on polling day, and the hall is spacious enough to allow expansion of capacity as the ward electorate grows due to anticipated development.

No alternative proposals were identified during the consultation period.

It is recommended that this ward is divided into three districts and the following are designated as polling places:

- | | |
|-------|--|
| HEG-A | Polling district HEG-A (to allow a portable building to be sited as appropriate at the time of the election) |
| HEG-B | Tiverton Primary School, Pulford Road, London, N15 6SP |
| HEG-C | Polling district HEG-C (to allow a portable building to be sited as appropriate at the time of the election) |

District: HEG-A



Ward:	Hermitage and Gardens
Parliamentary Boundary:	Tottenham

Property Count:	1107
------------------------	------

Electorate Count:	1890
--------------------------	------

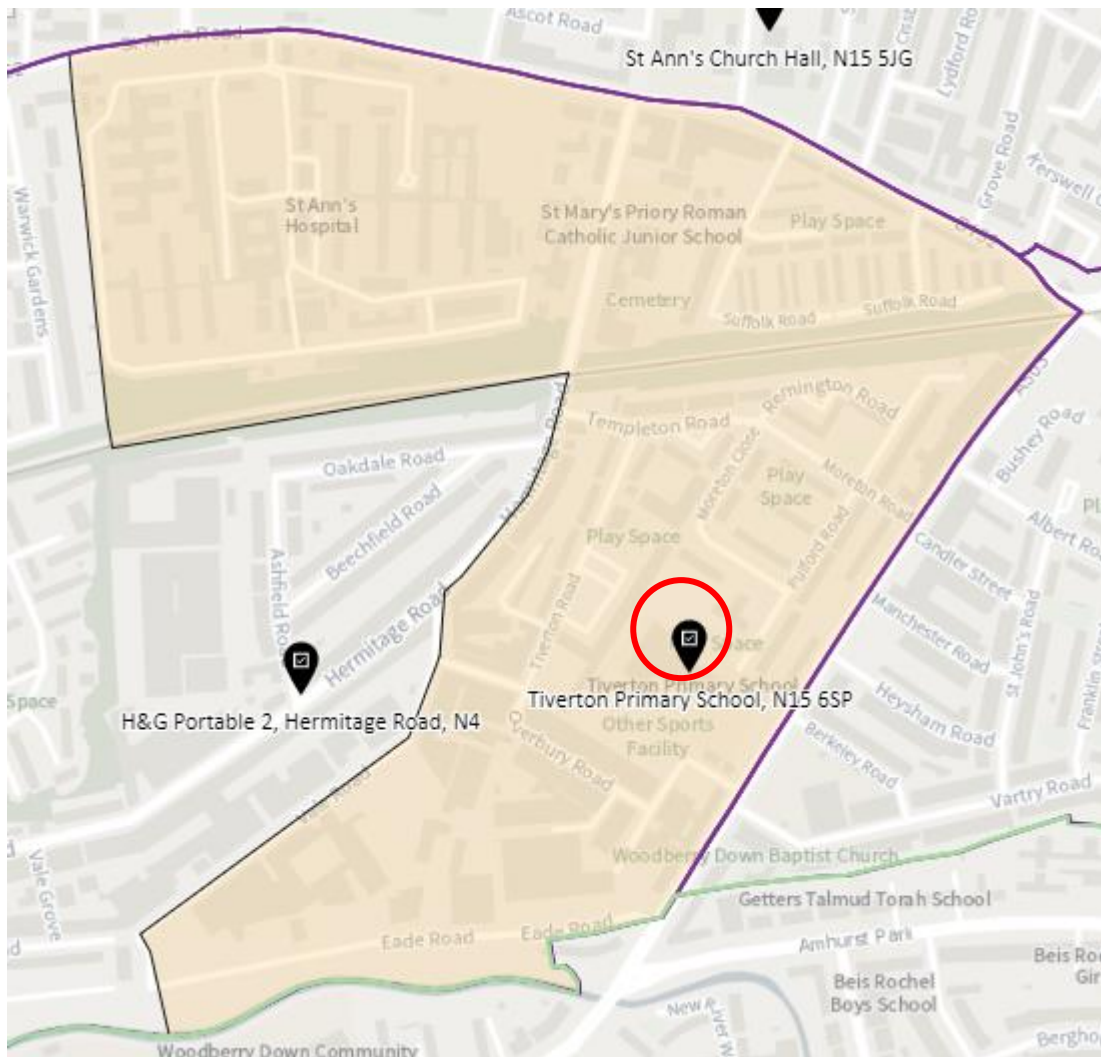
Electorate after planned development:	1890
--	------

Polling Place: Polling district HEG-A (to allow a portable building to be sited as appropriate at the time of the election)

Comments: This is a portable building, usually located in Portland Gardens, with no alternative fixed buildings nearby.

By designating the whole polling district as the polling place, the Returning Officer will have the authority to move the portable building to another location within the district when necessary.

District: HEG-B



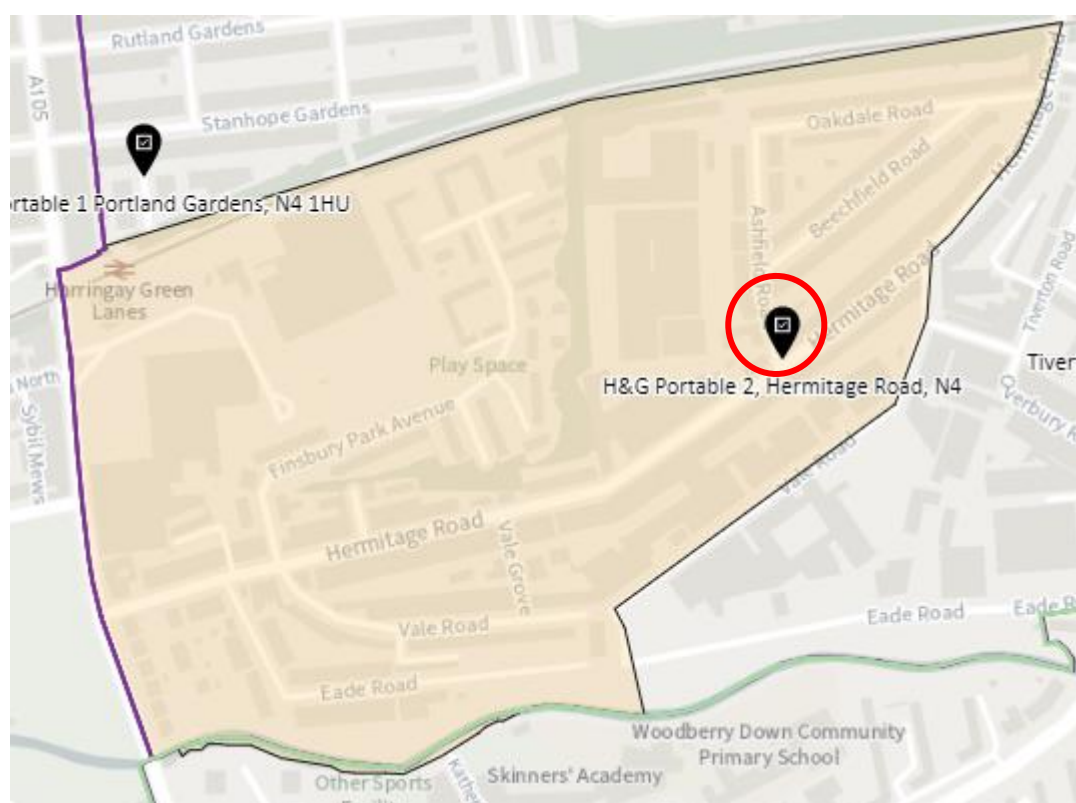
Ward: Hermitage and Gardens
Parliamentary Boundary: Tottenham

Property Count: 1109
Electorate Count: 2110
Electorate after planned development: 3723

Polling Place: Tiverton Primary School, Pulford Road, London, N15 6SP

Comments: The school hall is large enough in size to accommodate two polling stations and has a separate access to the rest of the school, allowing the school to remain open on election day. The school has commented that, by being designated as a polling place, it is able to use this as a learning opportunity to its pupils to teach them about democracy and voting.

District: HEG-C



Ward: Hermitage and Gardens
Parliamentary Boundary: Tottenham

Property Count: 1213
Electorate Count: 2190
Electorate after planned development: 2190

Polling Place: Polling district HEG-C (to allow a portable building to be sited as appropriate at the time of the election)

Comments: This is a portable building usually located in Hermitage Road, with no alternative fixed buildings nearby

By designating the whole polling district as the polling place, the Returning Officer will have the authority to move the portable building to another location within the district when necessary.

8. **Ward Name:** Highgate

Parliamentary Constituency: Hornsey & Wood Green

Number of Ward Councillors: 3

This is another ward that is geographically large, but also includes large areas of parkland/open space. As a result of this, the proposed polling districts are large in area.

Alternative proposals identified during consultation have requested that Jacksons Lane Community Centre be used instead of Highgate Library in HGH-C. A request was also made to move away from using St Michael's C of E School as a polling place (the school closes on polling day). The museum at Highgate School was looked at as an alternative but it is not fully accessible and has insufficient facilities for staff and therefore was not a suitable alternative.

The feedback received during the consultation process was considered and it is recommended that this ward is divided into four districts and the following are designated as polling places:

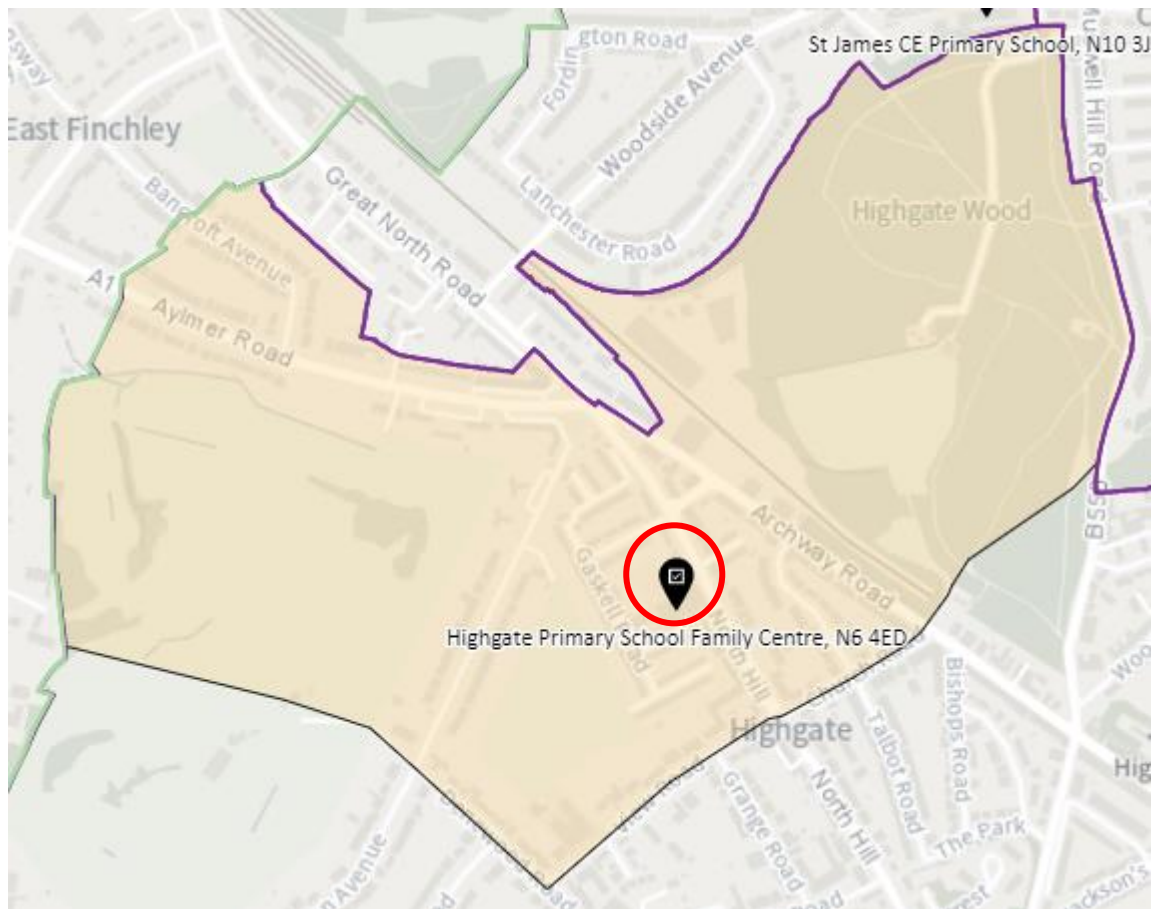
HGH-A Highgate Primary Family Centre, Storey Road, North Hill, London, N6 4ED

HGH-B St Michael's CE Primary School, North Road, London, N6 4BG

HGH-C Jacksons Lane, 269a Archway Road, London N6 5AA

HGH-D Highgate International Church, 272 Archway Road, London, N6 5AU

District: HGH-A



Ward:	Highgate
Parliamentary Boundary:	Hornsey & Wood Green

Property Count:	965
Electorate Count:	1482
Electorate after planned development:	1482

Polling Place: Highgate Primary Family Centre, Storey Road, North Hill, London, N6 4ED

Comments: The polling station is situated in a nursery room allowing the rest of the school to remain open. The room was being refurbished during the visit and external areas were to be tidied up. This may require a subsequent visit when works are complete in advance of polling day.

District: HGH-B



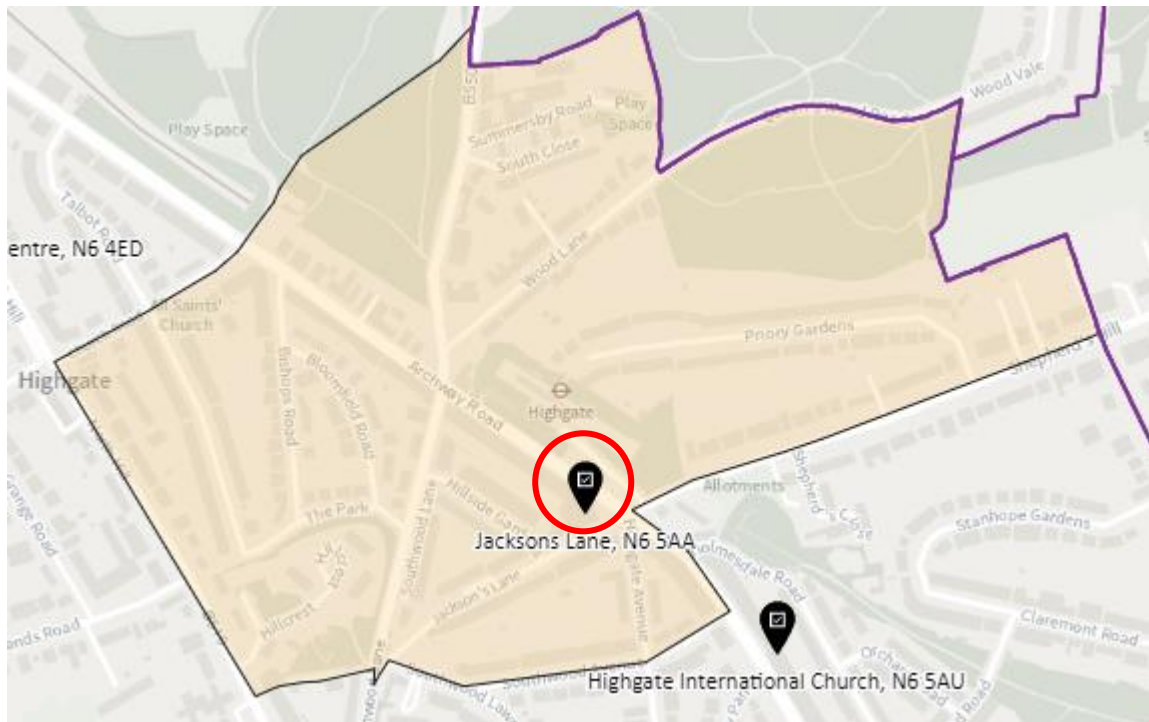
Ward: Highgate
Parliamentary Boundary: Hornsey & Wood Green

Property Count: 1031
Electorate Count: 1597
Electorate after planned development: 1597

Polling Place: St Michael's C of E Primary School, North Road, London, N6 4BG

Comments: The venue used for polling in the school is a reasonably sized space with good access and facilities. It can accommodate a second station if needed.

District: HGH-C

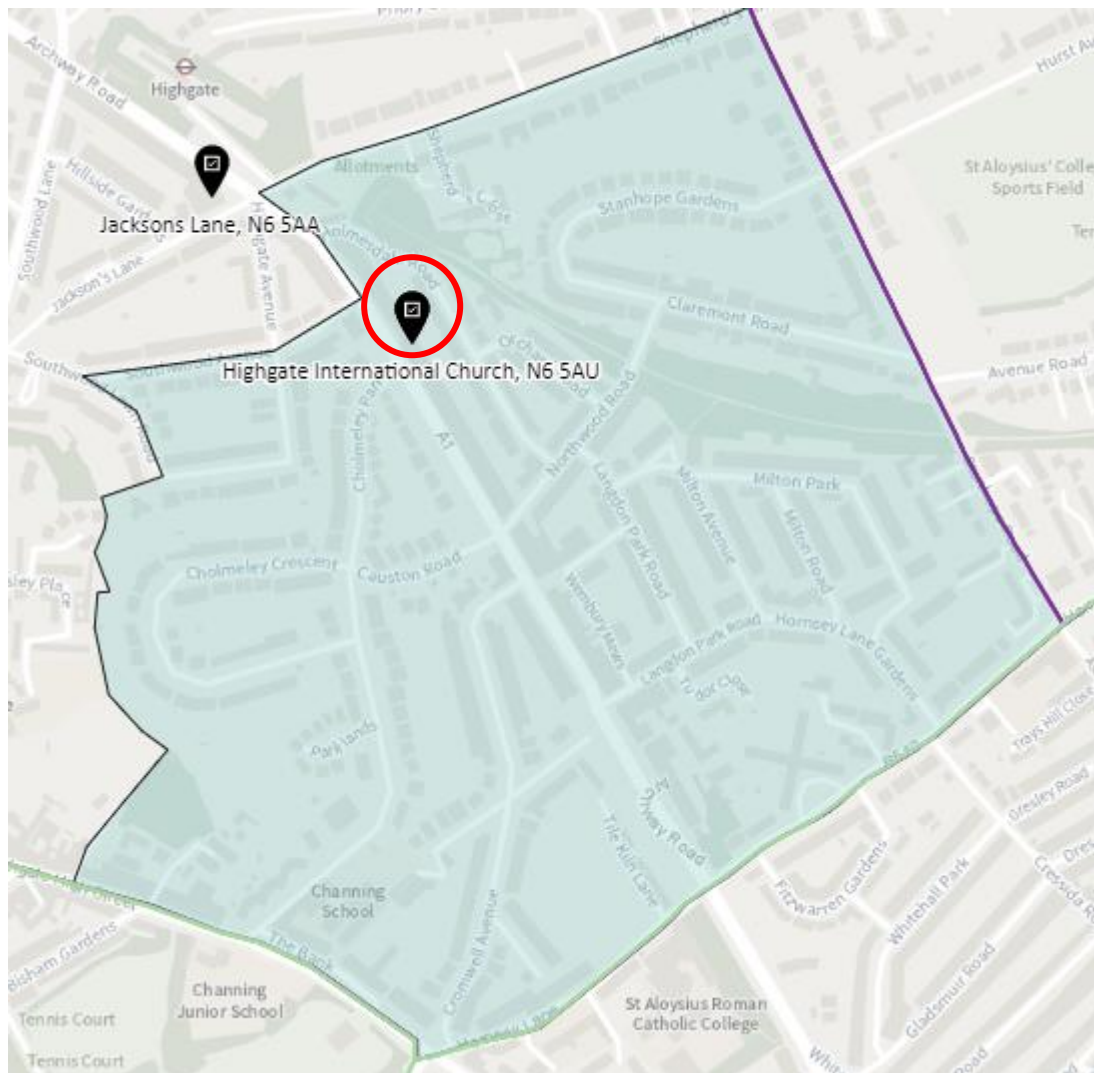


Ward:	Highgate
Parliamentary Boundary:	Hornsey & Wood Green
Property Count:	1432
Electorate Count:	2120
Electorate after planned development:	2120

Polling Place: Jacksons Lane, 269a Archway Road, London N6 5AA

Comments: Jacksons Lane has recently been refurbished and is available again for use as a polling station. The centre is keen to continue to be designated as a polling place.

District: HGH-D



Ward: Highgate
Parliamentary Boundary: Hornsey & Wood Green

Property Count: 2978
Electorate Count: 4408
Electorate after planned development: 4408

Polling Place: Highgate International Church, 272 Archway Road, London, N6 5AU

Comments: This is a large hall with good facilities. Accessibility for the largest motorised wheelchairs would be via the café.

9. **Ward Name:** Hornsey

Parliamentary Constituency: Hornsey & Wood Green

Number of Ward Councillors: 3

The original proposals for this ward were designed around the available polling places in the area. This a highly populated ward with numerous polling places and efforts were made to spread the electorate across the available potential polling places. Following feedback at one of the drop-in sessions, the districts were reviewed to allow more logical access to the polling places in the ward. This resulted in the creation of an additional district and the addition of a new polling place.

As a result of the changes made during the consultation process, it is recommended that this ward is divided into five districts and the following are designated as polling places:

HRN-A	Moravian Church Priory Road, London, N8 7HR
HRN-B	Kurdish Advice Centre, 1 Eastfield Road, London N8 7AD
HRN-C	St. Mary's CE Primary School, Rectory Gardens, Hornsey, London N8 7QN
HRN-D	Middle Lane Methodist Church, (NEW VENUE) 2E Lightfoot Rd, London N8 7JN
HRN-E	Hornsey School for Girls, Inderwick Road, London, N8 9JF

District: HRN-A



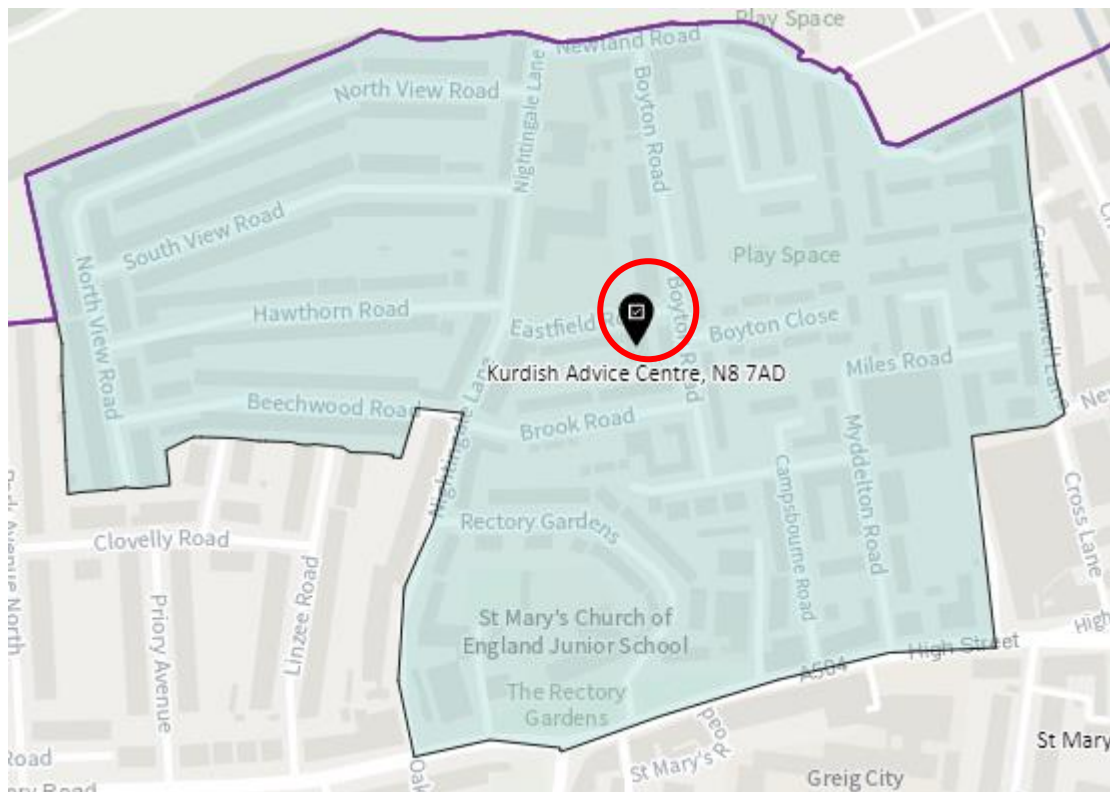
Ward: Hornsey
Parliamentary Boundary: Hornsey & Wood Green

Property Count: 1191
Electorate Count: 2235
Electorate after planned development: 2235

Polling Place: Moravian Church Priory Road, London, N8 7HR

Comments: This is a very spacious venue which can cater for two polling stations if that is required for this proposed polling district.

District: HRN-B



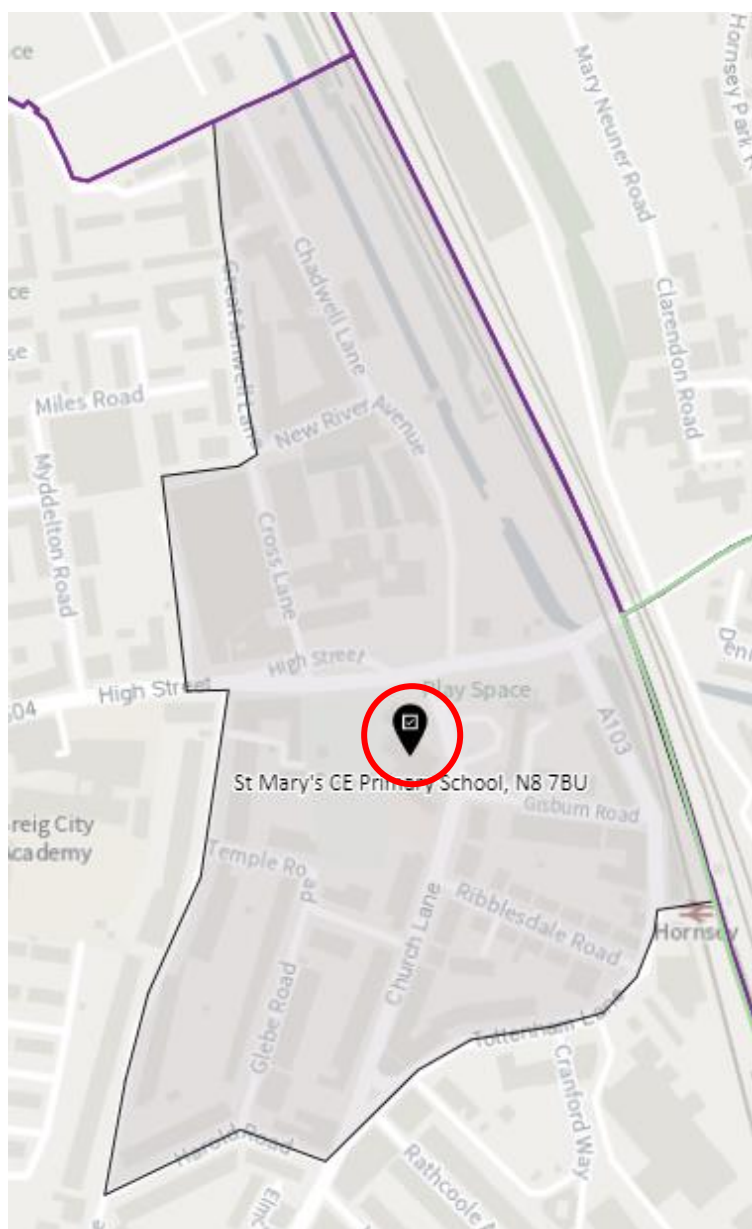
Ward: Hornsey
Parliamentary Boundary: Hornsey & Wood Green

Property Count: 1896
Electorate Count: 3027
Electorate after planned development: 3153

Polling Place: Kurdish Advice Centre, 1 Eastfield Road, London N8 7AD

Comments: Suitable for continued use as a double polling station which covers both the existing electorate and the forecast increase due to new developments within the district.

District: HRN-C



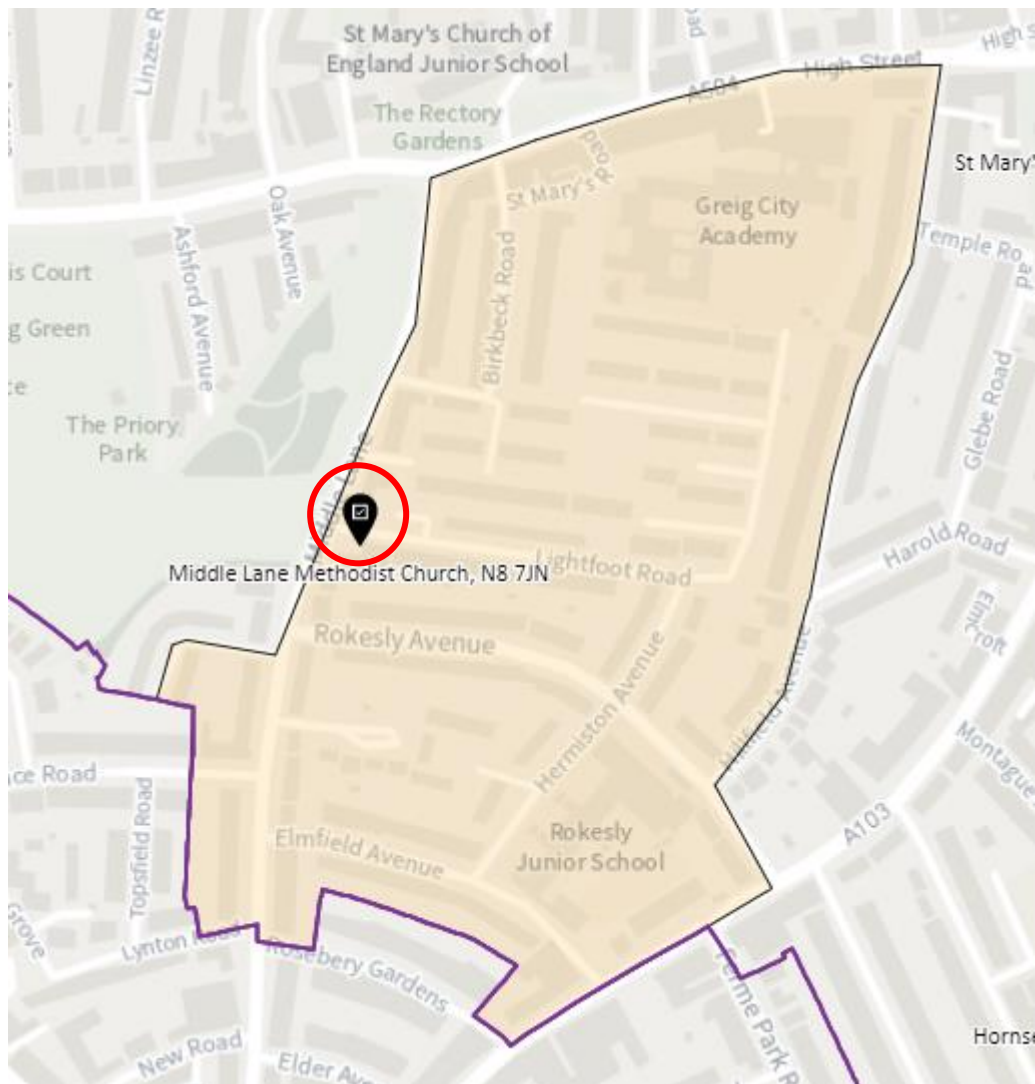
Ward: Hornsey
Parliamentary Boundary: Hornsey & Wood Green

Property Count: 1643
Electorate Count: 2253
Electorate after planned development: 2477

Polling Place: St. Mary's CE Primary School, Rectory Gardens, Hornsey, London N8 7QN

Comments: This school closed on polling day at the 2021 GLA elections to accommodate a one-way system (which was required as part of the COVID-19 measures). If this is no longer required, then the school can remain open on polling day.

District: HRN- D



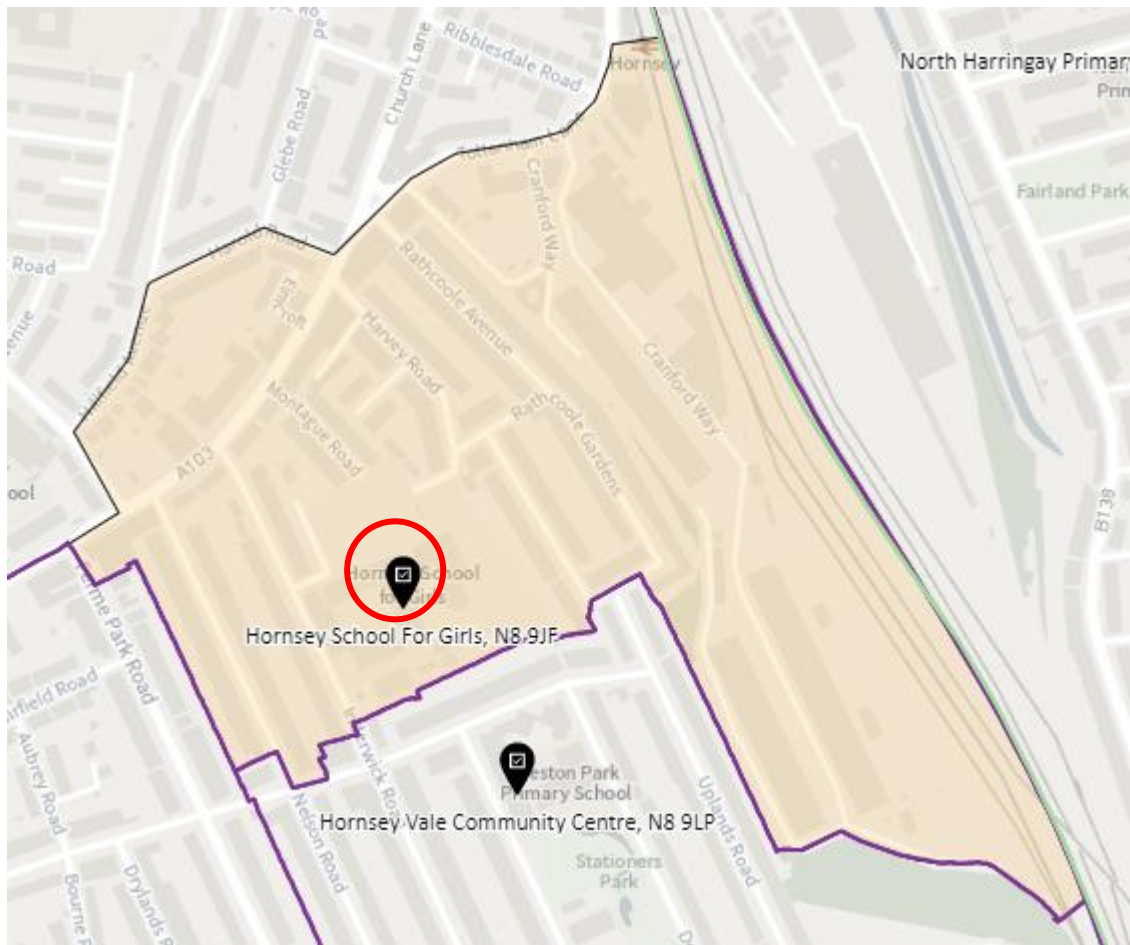
Ward: Hornsey
Parliamentary Boundary: Hornsey & Wood Green

Property Count: 1070
Electorate Count: 1739
Electorate after planned development: 1739

Polling Place: Middle Lane Methodist Church (NEW VENUE), 2E Lightfoot Rd, London N8 7JN

Comments: This is a modern building which is well located within the district and has good access.

District: HRN-E



Ward:	Hornsey
Parliamentary Boundary:	Hornsey & Wood Green
Property Count:	1100
Electorate Count:	1717
Electorate after planned development:	1717

Polling Place: Hornsey School for Girls, Inderwick Road, London, N8 9JF

Comments: There is good space in the library/computer lab area. The area is large enough to accommodate two polling stations, if necessary. There are limited staff facilities.

10. **Ward Name:** Muswell Hill

Parliamentary Constituency: Hornsey & Wood Green

Number of Ward Councillors: 2

This is a particularly hilly ward and efforts were made to accommodate the numbers of the electorate, while considering the local topography. The library has previously been used as a polling place in MUH-A, but the access needs to be improved so it was helpful that an alternative could be proposed. The portable building was retained in MUH-C, as research and visits to the area provided no suitable alternatives. This proposal was welcomed at one of the drop-in sessions.

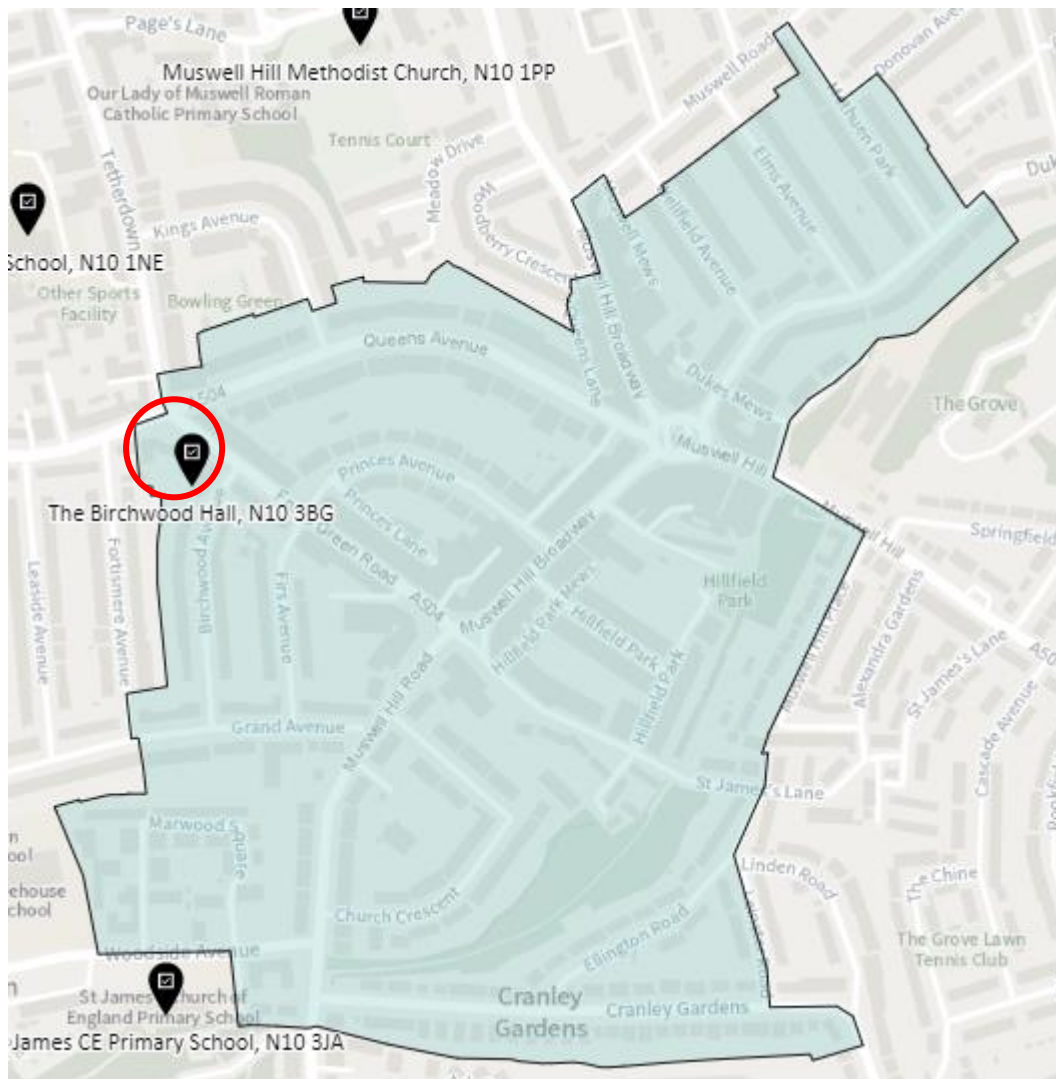
It is recommended that this ward is divided into three districts and the following are designated as polling places:

MUH-A The Birchwood Hall, 171 Fortis Green Road, London, N10 3BG

MUH-B Hornsey Parish Church, St Mary with St George, Cranley Gardens, London, N10 3AH

MUH-C Polling district MUH-C (to allow a portable building to be sited as appropriate at the time of the election)

District: MUH-A



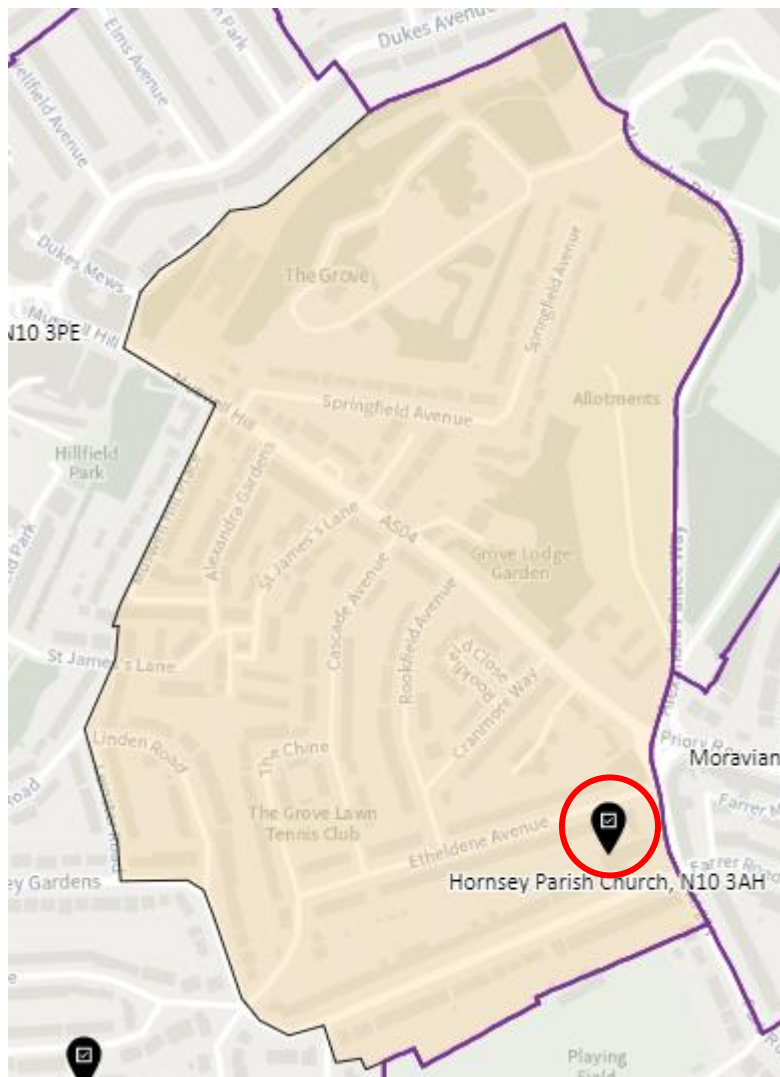
Ward: Muswell Hill
Parliamentary Boundary: Hornsey & Wood Green

Property Count: 2328
Electorate Count: 3382
Electorate after planned development: 3382

Polling Place: The Birchwood Hall, 171 Fortis Green Road, London, N10 3BG

Comments: This venue can accommodate two polling stations which allows the replacement of the less accessible Muswell Hill Library.

District: MUH-B



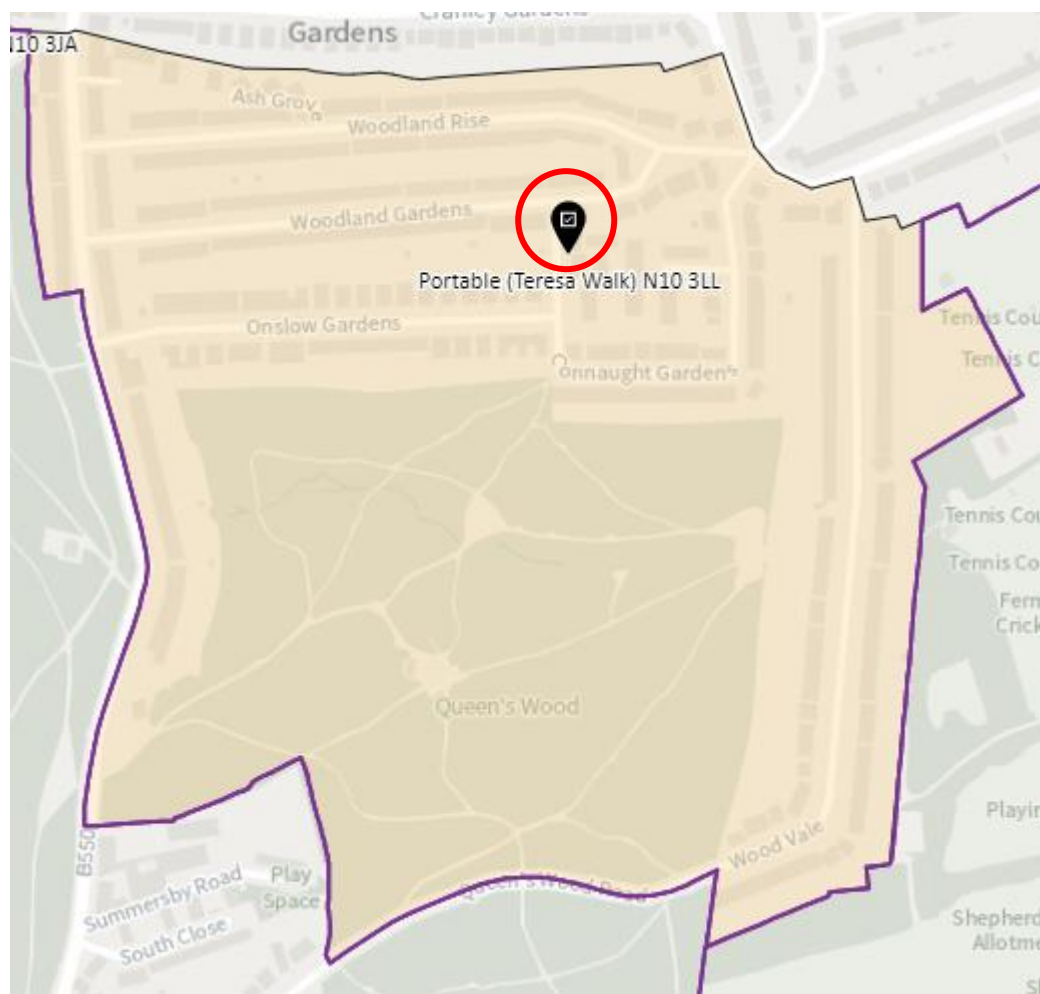
Ward:	Muswell Hill
Parliamentary Boundary:	Hornsey & Wood Green

Property Count:	981
Electorate Count:	1617
Electorate after planned development:	1617

Polling Place: Hornsey Parish Church, St Mary with St George, Cranley Gardens, London, N10 3AH

Comments: This is a good-sized church hall with access and good facilities. It has space for two polling stations. However, the proposed polling district only requires one polling station.

District: MUH-C



Ward:	Muswell Hill
Parliamentary Boundary:	Hornsey & Wood Green

Property Count:	857
Electorate Count:	1470
Electorate after planned development:	1470

Polling Place: Polling district MUH-C (to allow a portable building to be sited as appropriate at the time of the election)

Comments: This is a portable building, usually located in Teresa Walk. It is a very hilly area, with no alternative fixed buildings nearby without requiring long undulating walks.

By designating the whole polling district as the polling place, the Returning Officer will have the authority to move the portable building to another location within the district when necessary.

11. **Ward Name:** Noel Park

Parliamentary Constituency: Hornsey & Wood Green

Number of Ward Councillors: 3

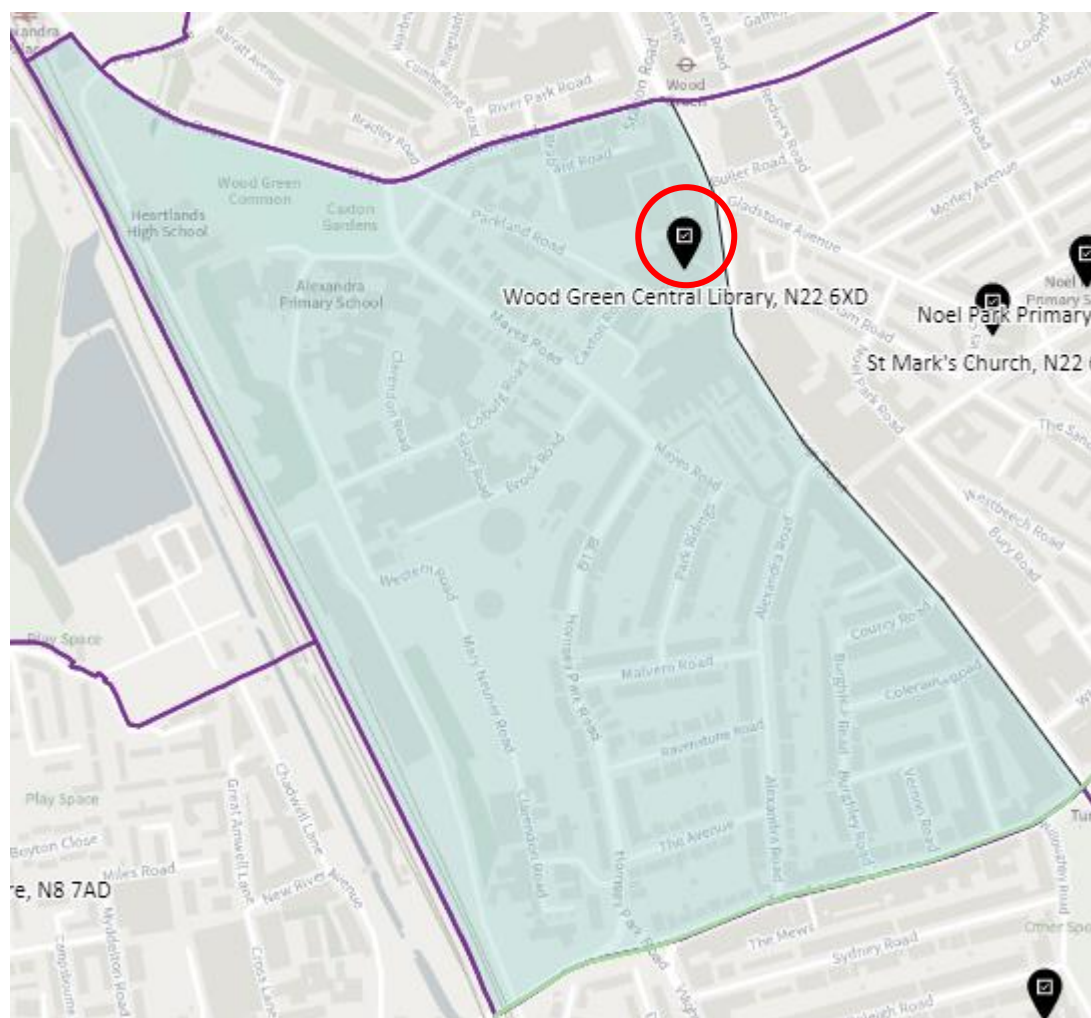
This is a rapidly growing area of the borough with many developments planned for the near future. Existing polling place capacity was stretched, with Noel Park School being used to accommodate three stations at the recent GLA elections in 2021. The space set aside in Wood Green Library is not sufficient to add in additional capacity.

A new potential polling place was found in St Mark's Church which will serve NOP-B and discussions have taken place over alternative space in Wood Green Library that will improve the capacity in NOP-A. These proposals meet the current electorate in the area but there will be further space required in NOP-A as the new developments in that area are finished and the population grows.

It is recommended that this ward is divided into three districts and the following are designated as polling places:

NOP-A	Wood Green Central Library, High Road, London, N22 6XD
NOP-B	St Mark's Church (NEW VENUE) Ashley Crescent/Gladstone Ave, Noel Park, Wood Green N22 6LJ
NOP-C	Noel Park Primary School, Gladstone Avenue, London, N22 6LH

District: NOP-A



Ward: Noel Park
Parliamentary Boundary: Hornsey & Wood Green

Property Count: 2147
Electorate Count: 3175
Electorate after planned development: 6825

Polling Place: Wood Green Central Library, High Road, London, N22 6XD

Comments: An additional space has been identified within the library to allow this to be a more effective double polling station. Alternative sites in the area continue to be sought to expand capacity in this area as developments are completed.

District: NOP-B

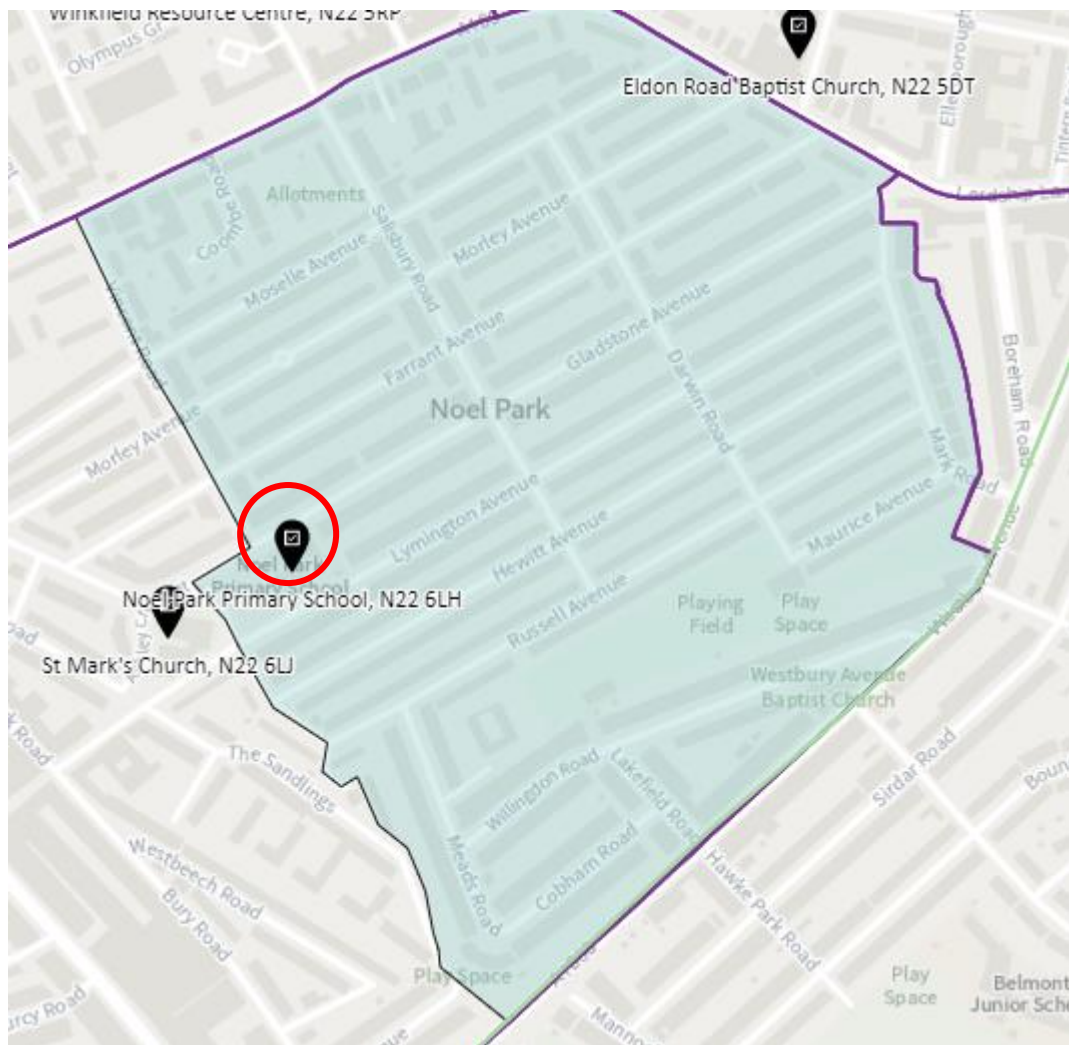


Ward:	Noel Park
Parliamentary Boundary:	Hornsey & Wood Green
Property Count:	1311
Electorate Count:	2141
Electorate after planned development:	3413

Polling Place: St Mark's Church (NEW VENUE) Ashley Crescent/Gladstone Ave, Noel Park, Wood Green N22 6LJ

Comments: This is a new venue - it is a good-sized church hall and has the required staff facilities (kitchen, toilets, rest area). The venue is large enough to accommodate two polling stations which will be required once the current development work in the area is complete.

District: NOP-C



Ward:	Noel Park
Parliamentary Boundary:	Hornsey & Wood Green
Property Count:	2384
Electorate Count:	3955
Electorate after planned development:	3955

Polling Place: Noel Park Primary School, Gladstone Avenue, London, N22 6LH

Comments: This is a good space suitable for two polling stations. The school closes for a planned inset day.

12. **Ward Name:** Northumberland Park

Parliamentary Constituency: Tottenham

Number of Ward Councillors: 3

This area has a considerable proportion of non-residential land, including open spaces and industrial sites. The remaining areas were planned to provide districts with polling places in central and accessible locations and to provide capacity for the population growing through development.

During the consultation, it was proposed that one of the two spaces in Kenneth Robbins House be retained as a polling place. This was looked into and further visits to the area and potential polling places were carried out. However, using the Eric Allin/Kenneth Robbins spaces would require the closure of the Community Cook Up and the youth engagement services run by Project 2020 for the day. Furthermore, there are ongoing issues with water leakage from the ceiling of this building. This is due to be repaired in the near future, casting doubt as to the availability of this venue on polling day. It is therefore proposed that NUP-C is served by the Neighbourhood Resource Centre. One of the ward councillors has stated that she is unhappy with the proposal not to use space at Kenneth Robbins House.

Following the consultation process, it is recommended that this ward is divided into four districts and the following are designated as polling places:

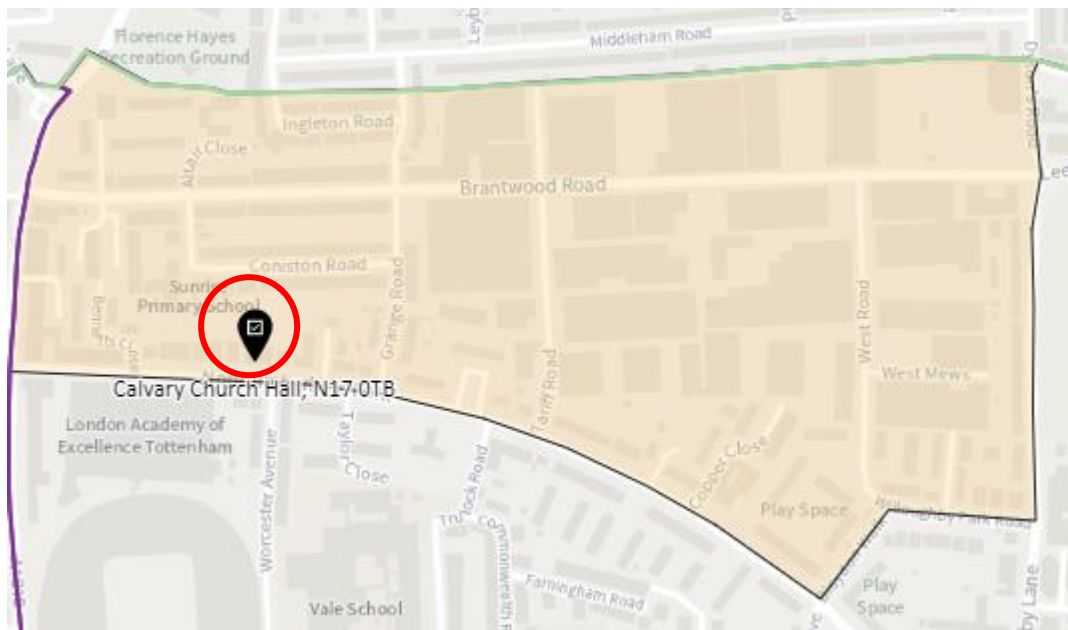
NUP-A Calvary Church, Northumberland Park, London, N17 0TB

NUP-B The Old Bell Brewery, 676a High Road, London, N17 0AE

NUP-C Neighbourhood Resource Centre, 177 Park Lane, London, N17 0HJ

NUP-D Harris Primary Academy, Halefield Road, London, N17 9XT

District: NUP-A



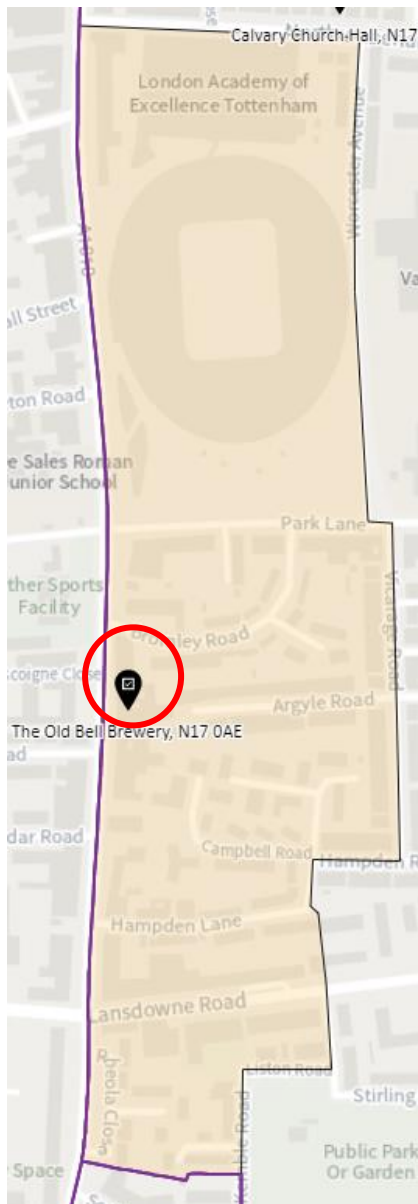
Ward: Northumberland Park
Parliamentary Boundary: Tottenham

Property Count: 1122
Electorate Count: 1792
Electorate after planned development: 1792

Polling Place: Calvary Church, Northumberland Park, London, N17 0TB

Comments: A good church hall with adequate access and good facilities for staff.

District: NUP-B



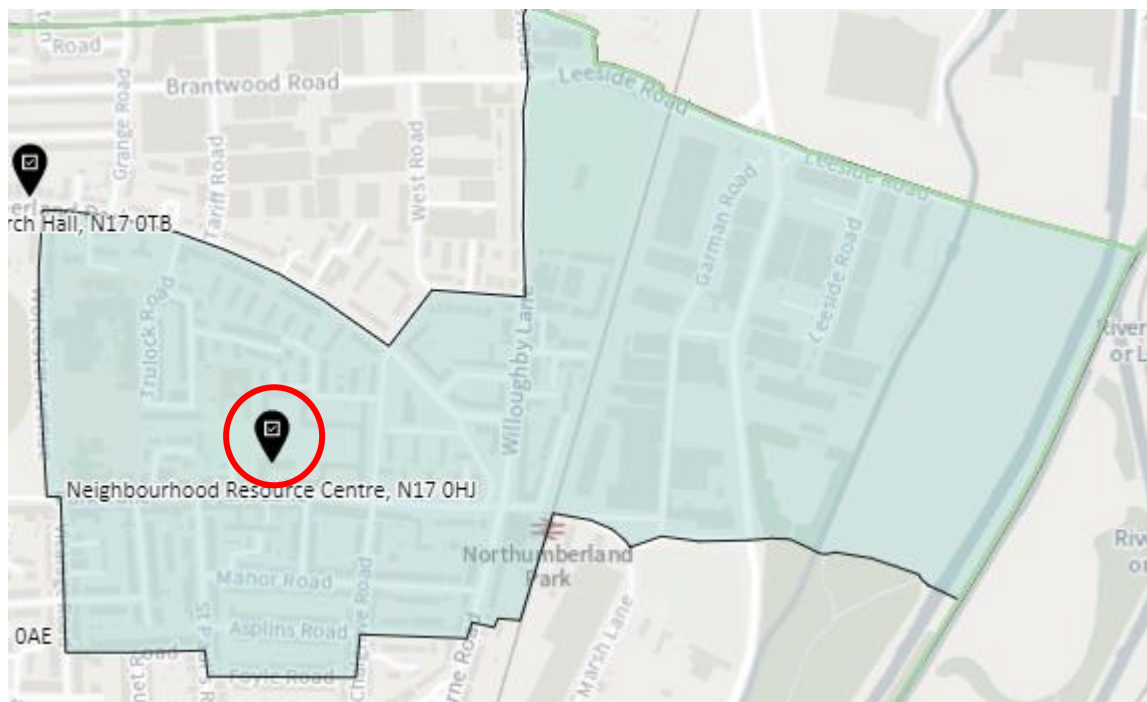
Ward: Northumberland Park
Parliamentary Boundary: Tottenham

Property Count: 818
Electorate Count: 1173
Electorate after planned development: 2043

Polling Place: The Old Bell Brewery, 676a High Road, London, N17 0AE

Comments: A good sized venue for a single polling station that meets the growing needs of the area.

District: NUP-C



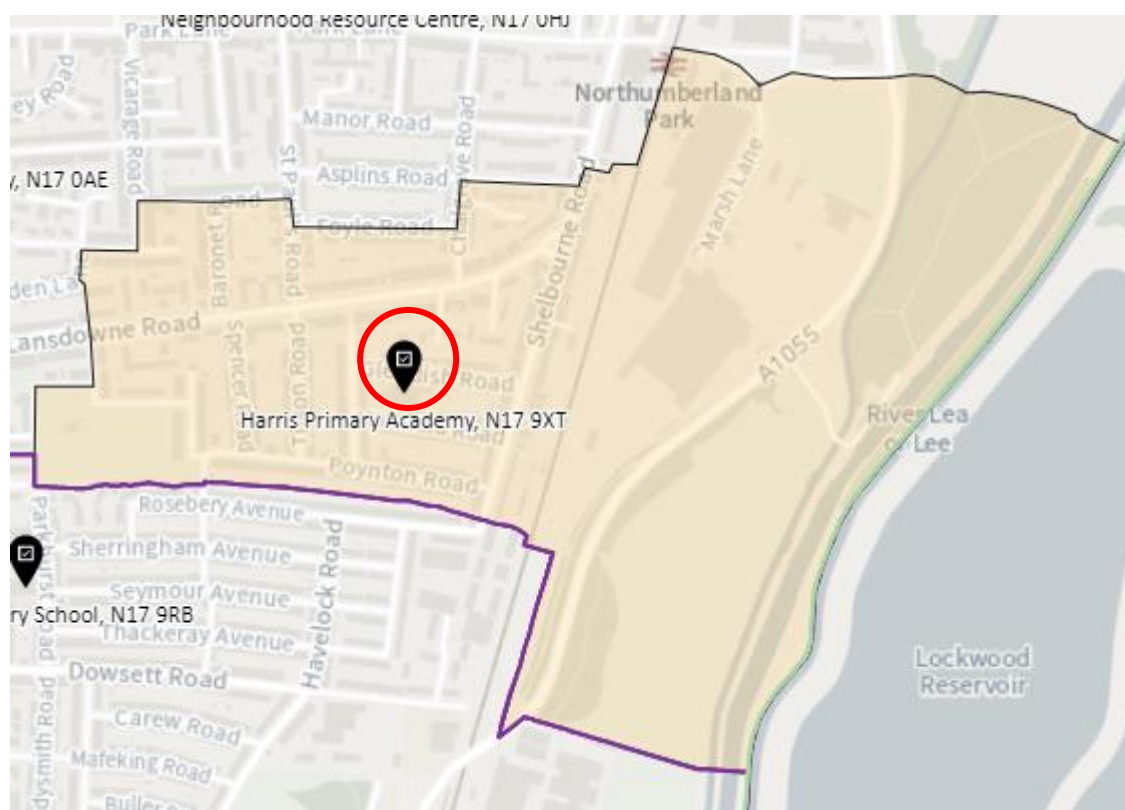
Ward: Northumberland Park
Parliamentary Boundary: Tottenham

Property Count: 2526
Electorate Count: 3886
Electorate after planned development: 3886

Polling Place: Neighbourhood Resource Centre, 177 Park Lane, London, N17 0HJ

Comments: This is a good, large, and accessible space which can accommodate two polling stations. It is centrally located as the area to the east of the railway line is mainly non-residential.

District: NUP-D



Ward: Northumberland Park
Parliamentary Boundary: Tottenham

Property Count: 1480
Electorate Count: 2209
Electorate after planned development: 2209

Polling Place: Harris Primary Academy, Halefield Road, London, N17 9XT

Comments: The proposed venue has a good space that will be used for voting, with good access. Voter access is via Halefield Road and electors will be supported in finding the venue with additional signage. The school closes for a planned inset day.

13. **Ward Name:** Seven Sisters

Parliamentary Constituency: Tottenham

Number of Ward Councillors: 2

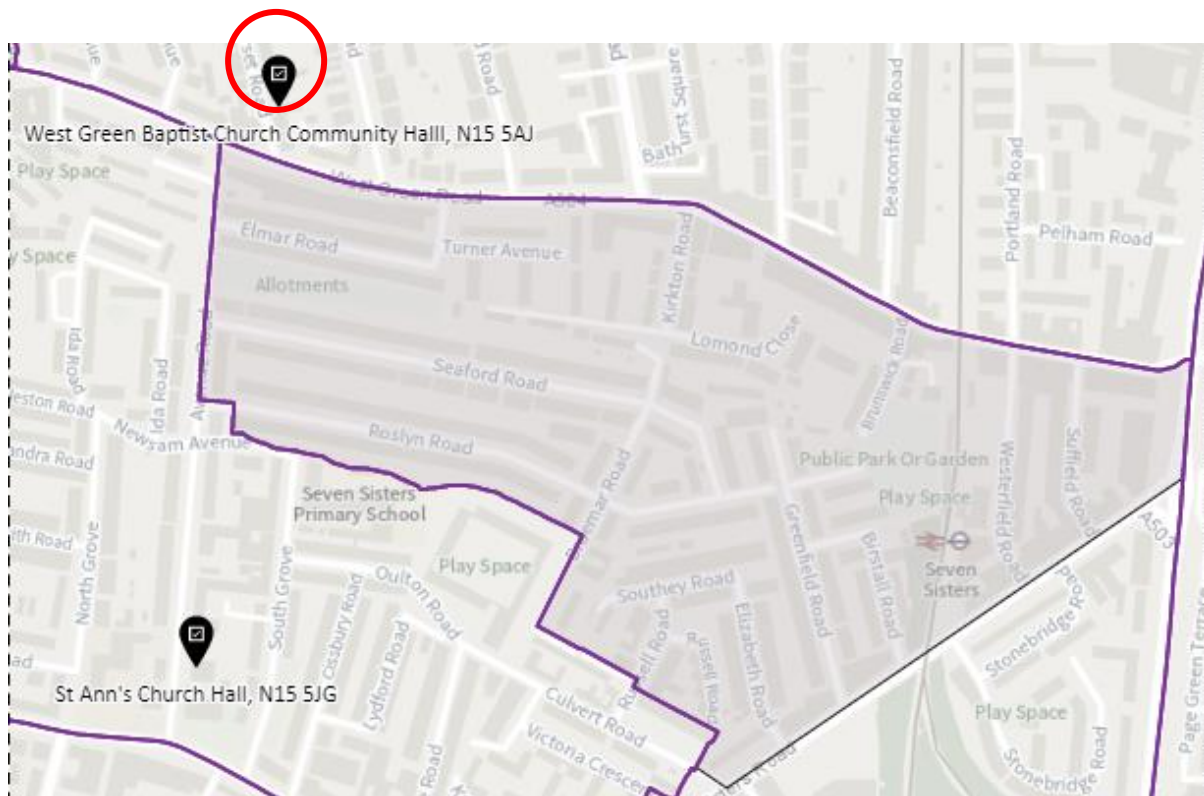
Despite efforts to locate a venue, there are no suitable polling places in the northern part of the ward. Whilst acknowledging Electoral Commission guidance notes that the polling place should be in the polling district, it is not possible in this case. The Electoral Commission's guidance does state that in exceptional circumstances a local authority can designate a venue outside of the polling district as the polling place. It is therefore proposed that the polling place for SES-A is West Green Baptist Church which is in a neighbouring ward. It is not being proposed to use this venue as a polling place for any other polling district to ensure there is no cross contamination of ballot papers.

It is recommended that this ward is divided into two districts and the following are designated as polling places:

SES-A West Green Baptist Church Community Hall (formerly known as Dorset Hall), Dorset Road, London, N15 5AF (in Tottenham Central ward)

SES- B Triangle Community Centre, 91- 93 St Ann's Road, London, N15 6NU

District: SES-A



Ward: Seven Sisters
Parliamentary Boundary: Tottenham

Property Count: 1529
Electorate Count: 2321
Electorate after planned development: 2660

Polling Place: West Green Baptist Church Community Hall (formerly known as Dorset Hall), Dorset Road, London, N15 5AF

Comments: Although this location is in Tottenham Central ward, it is proposed that it is designated as a polling place for SES-A as there are no venues in that locality that are suitable as a polling place for this proposed district. This is a suitable building with reasonable staff facilities.

District: SES-B



Ward: Seven Sisters
Parliamentary Boundary: Tottenham

Property Count: 2354
Electorate Count: 3611
Electorate after planned development: 4306

Polling Place: Triangle Community Centre, 91- 93 St Ann's Road, London, N15 6NU

Comments: The space is good and accessible - it is accessed via the rear of the building and would require good additional signage as the route to the rear entrance door is not obvious.

14. **Ward Name:** South Tottenham

Parliamentary Constituency: Tottenham

Number of Ward Councillors: 2

The ward was divided into districts using suitable available polling places and by allocating electorate to these evenly. SOT-D is bounded by a railway line, and this creates a natural boundary to the western part of the ward.

The proposal for the south of South Tottenham ward was that a polling place be designated at Crowland Primary School.

- Feedback to the consultation suggested that the polling place used at the 2021 GLA Elections (known as SS5, in a housing estate on the edge of the borough) was not suitable which was noted and was not being proposed for reuse.
- A consultation response suggested splitting the proposed district SOT-C with a portable building being designated as the polling place. This was due to concerns about the distance from the furthest parts of the district to the proposed polling place at Crowland Primary School.

These distances were checked and remain within the agreed 10–15-minute walking distance set for polling places. As noted elsewhere in this report, portable buildings are only considered where there are absolutely no viable alternative options.

It is recommended that this ward is divided into four districts and the following are designated as polling places:

SOT-A	Welbourne Children Centre, Stainby Road, London, N15 4EA
SOT-B	Earlsmead Primary School, Wakefield Road entrance, London, N15 4PW
SOT-C	Crowland Primary School, Crowland Road, London, N15 6UX
SOT-D	Ferry Lane Primary School, Jarrow Road, Ferry Lane Estate, London, N17 9PS

District: SOT-A



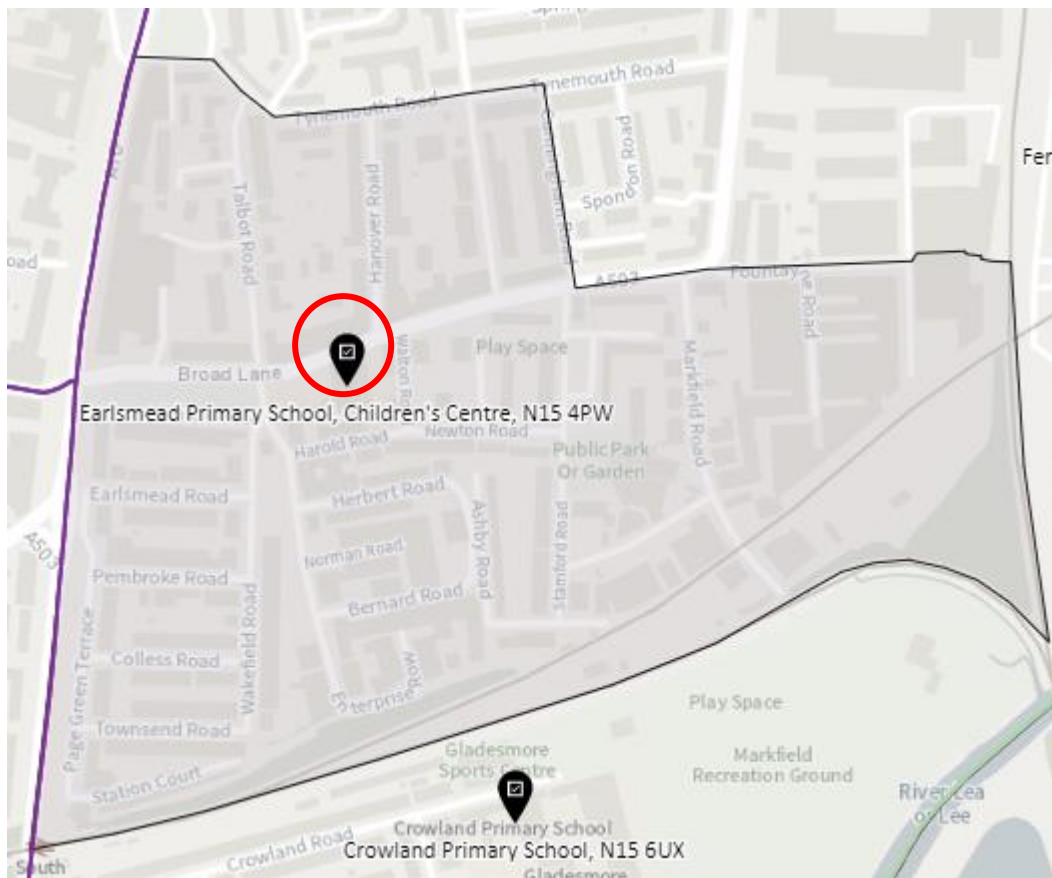
Ward: South Tottenham
Parliamentary Boundary: Tottenham

Property Count: 1266
Electorate Count: 1955
Electorate after planned development: 2330

Polling Place: Welbourne Children Centre, Stainby Road, London, N15 4EA

Comments: The proposed polling district only currently requires one polling station (including the anticipated increase in electors due to developments within the proposed polling district). This venue can accommodate two polling stations.

District: SOT-B



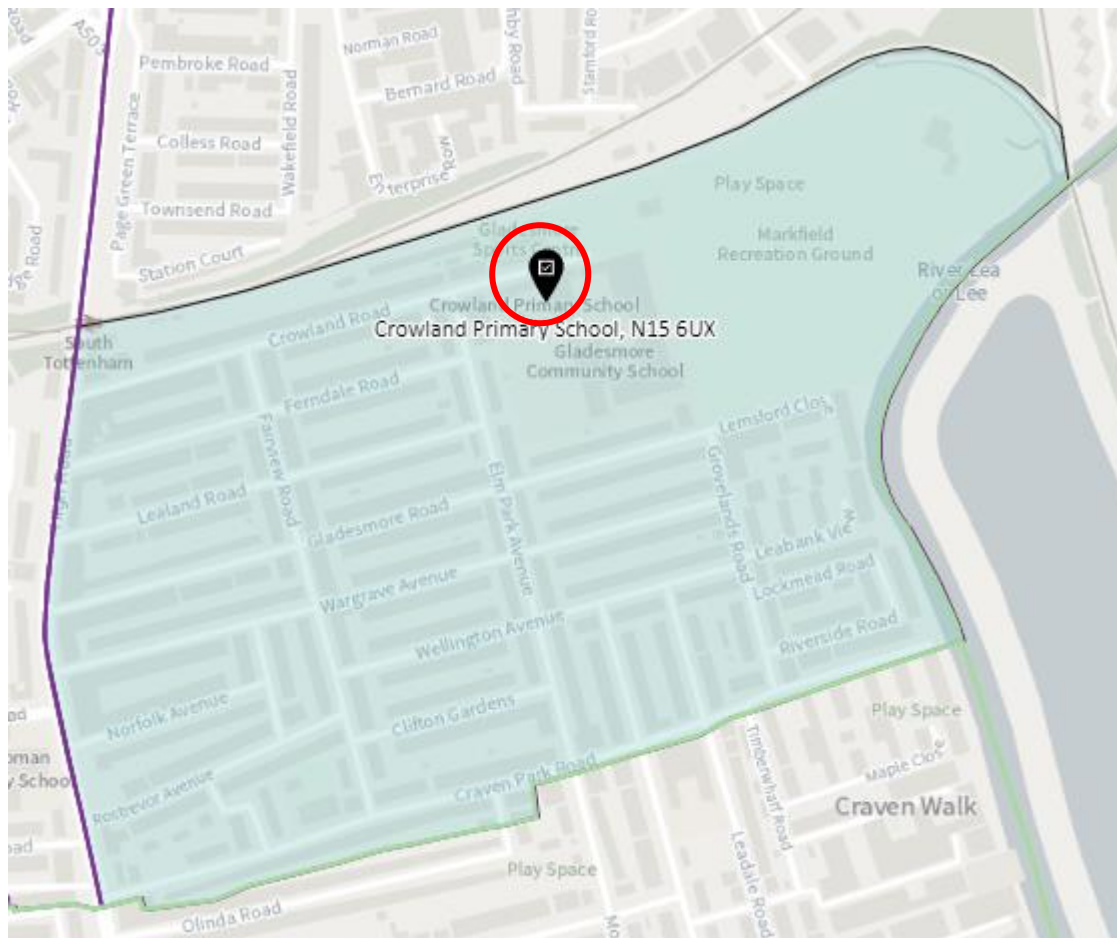
Ward: South Tottenham
Parliamentary Boundary: Tottenham

Property Count: 1632
Electorate Count: 2424
Electorate after planned development: 2573

Polling Place: Earlsmead Primary School, Wakefield Road entrance, London, N15 4PW

Comments: This has good facilities in a separate building that allows the school to remain open.

District: SOT-C



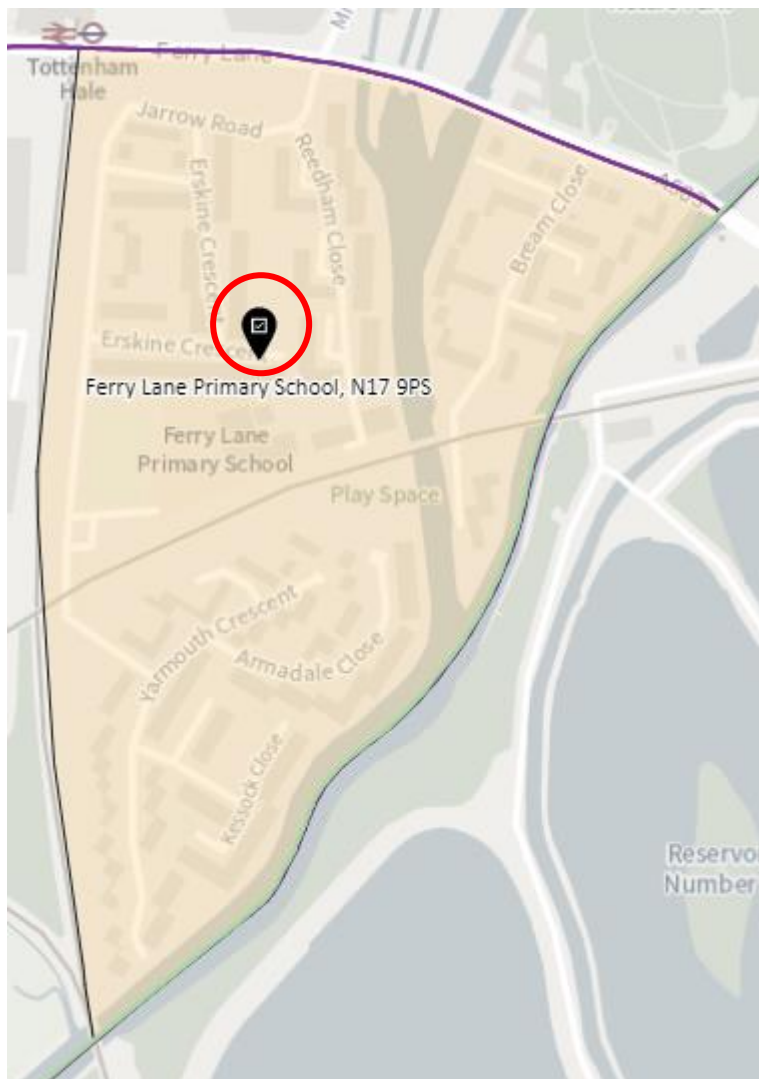
Ward: South Tottenham
Parliamentary Boundary: Tottenham

Property Count: 1902
Electorate Count: 3276
Electorate after planned development: 3276

Polling Place: Crowland Primary School, Crowland Road, London, N15 6UX

Comments: This venue can accommodate two polling stations, which will be required due to the size of the electorate within the proposed polling district. The school is required to close for the day.

District: SOT-D



Ward: South Tottenham
Parliamentary Boundary: Tottenham

Property Count: 1117
Electorate Count: 1868
Electorate after planned development: 1868

Polling Place: Ferry Lane Primary School, Jarrow Road, Ferry Lane Estate, London, N17 9PS

Comments: This space is more than suitable for two polling stations (but the electorate of the proposed district will only require one polling station). This will need plenty of signage to the correct part of the building.

15. **Ward Name:** St Ann's

Parliamentary Constituency: Tottenham

Number of Ward Councillors: 2

The proposed polling districts were planned to allow access to the three available polling places in the area, while balancing the electorate to each. Works are being carried out to West Green Primary School which means that it can no longer be used. St John Vianney Primary school was identified as a viable alternative within the polling district.

Chestnuts Community Centre was identified as a potential alternative venue, but there is sufficient space in the selected places, so the move is not required.

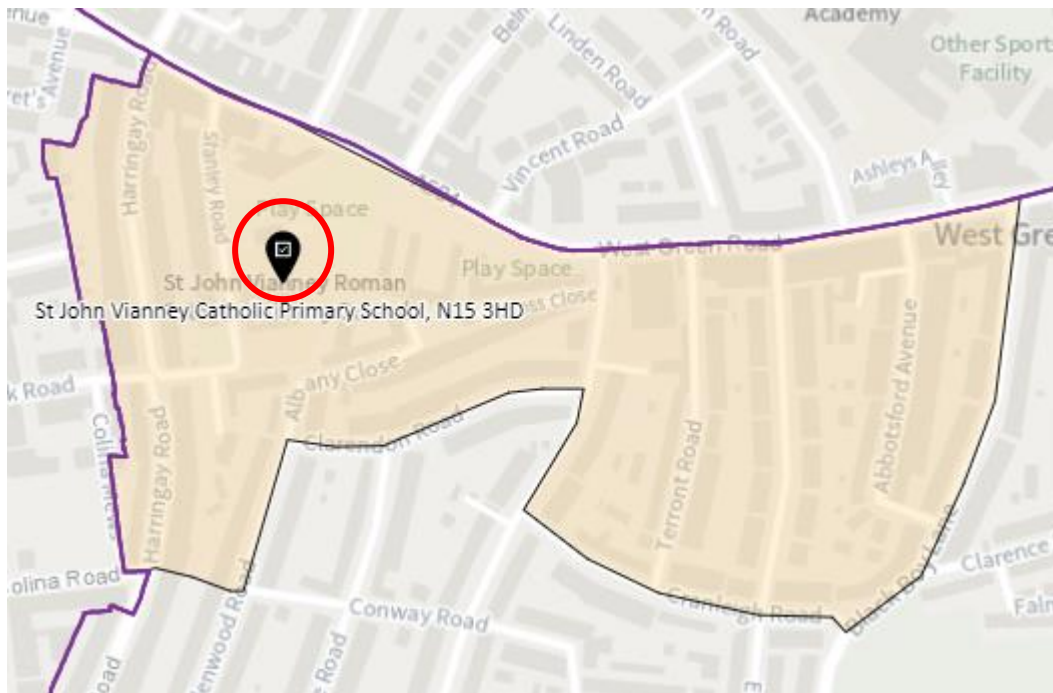
It is recommended that this ward is divided into three districts and the following are designated as polling places:

STA-A St John Vianney (NEW VENUE), Stanley Road, London, N15 3HD

STA-B Chestnuts Primary School, Etherley Road, London, N15 3AS

STA-C St Ann's Church Hall, Avenue Road, London, N15 5JH

District: STA-A



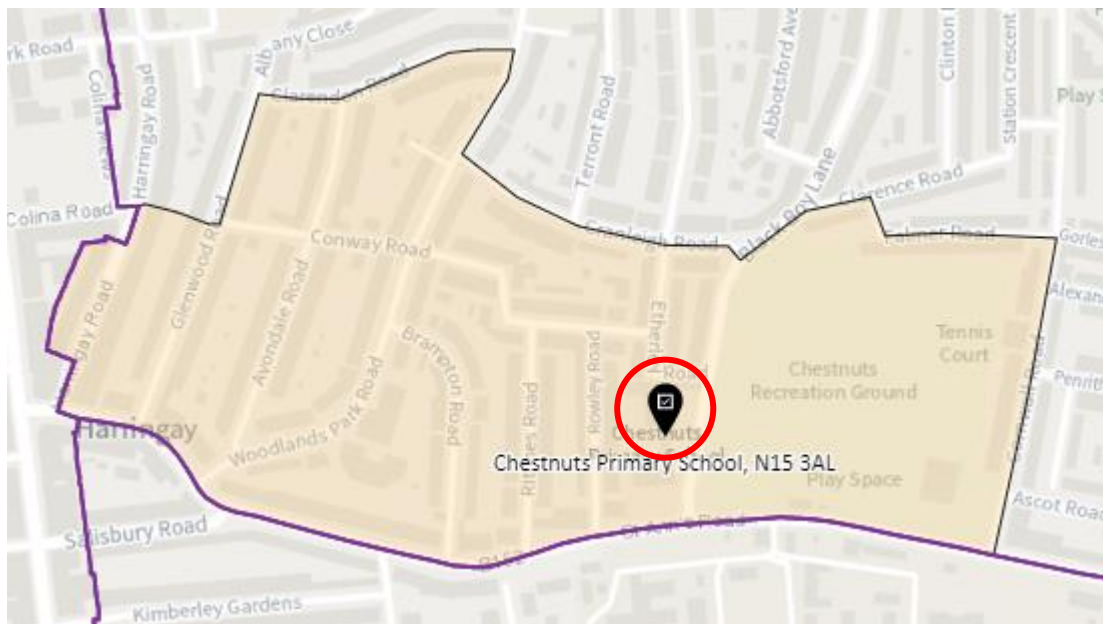
Ward:	St Ann's
Parliamentary Boundary:	Tottenham

Property Count:	1099
Electorate Count:	1767
Electorate after planned development:	1899

Polling Place: St John Vianney (NEW VENUE), Stanley Road, London, N15 3HD

Comments: West Green Primary School is the usual polling place for this part of the ward. The hall used for voting is not available due to ongoing refurbishment works. An alternative venue has been found in St John Vianney School which is proposed as the polling place for this proposed polling district.

District: STA-B



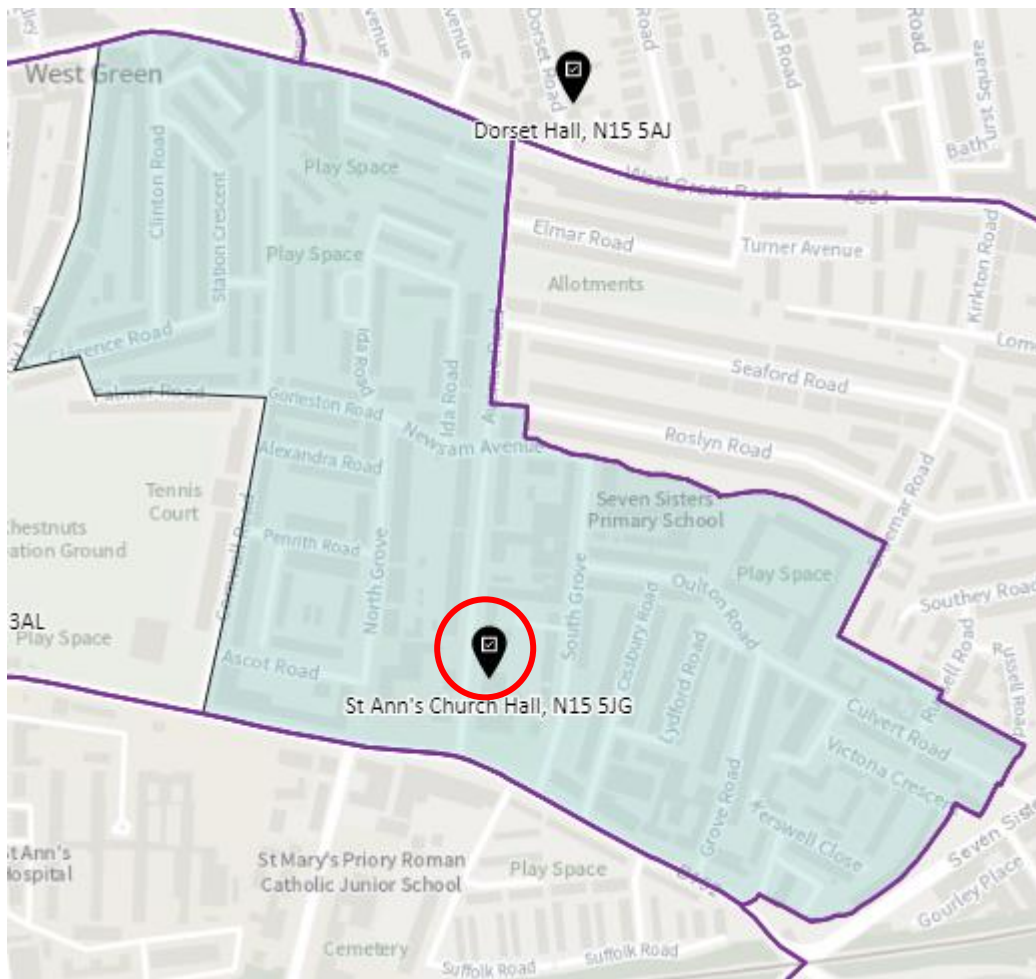
Ward: St Ann's
Parliamentary Boundary: Tottenham

Property Count: 1094
Electorate Count: 1884
Electorate after planned development: 1884

Polling Place: Chestnuts Primary School, Etherley Road, London, N15 3AS

Comments: It is proposed that this be used as a single station, situated in the nursery. There are two useable spaces in Chestnuts School. The nursery is only large enough to accommodate one polling station. The school hall could allow increased capacity and would require the school to close (this has been done in previous years with no issues being raised). Some works are planned for the coming year so availability of the main hall may also be an issue.

District: STA-C



Ward: St Ann's
Parliamentary Boundary: Tottenham

Property Count: 1936
Electorate Count: 3189
Electorate after planned development: 3189

Polling Place: St Ann's Church Hall, Avenue Road, London, N15 5JH

Comments: A decent size church hall with level access and good space and facilities for staff. The space is large enough to accommodate the two polling stations required for the proposed electorate.

16. **Ward Name:** Stroud Green

Parliamentary Constituency: Hornsey & Wood Green/Tottenham

Number of Ward Councillors: 3

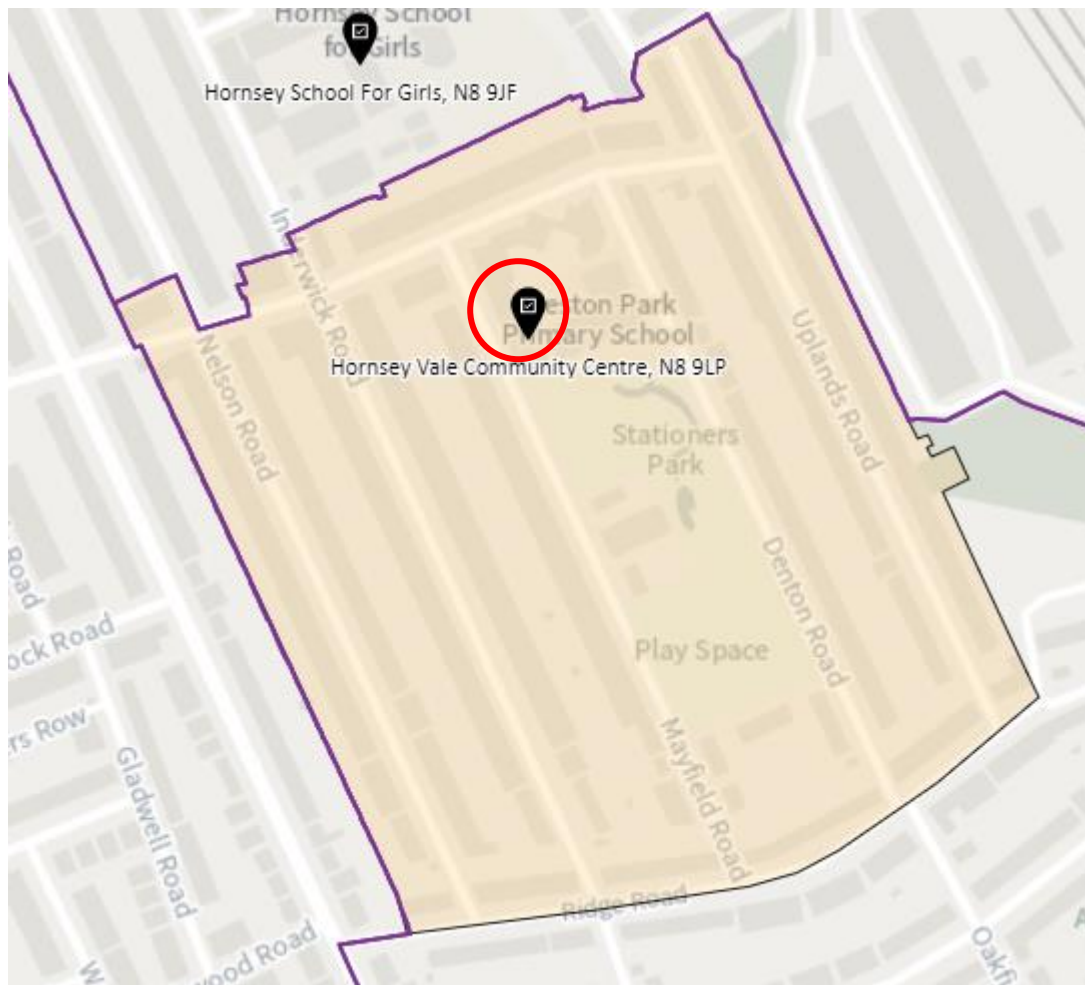
The ward has three natural potential polling district areas, each with well-located and suitable potential polling places.

STG-C is split at the bottom by the parliamentary constituency boundary between Hornsey & Wood Green and Tottenham parliamentary constituencies. The proposed polling district of STG-C has a proposed 'sub-district' (STG-CT, with the letter T to indicate that, unlike the rest of the ward, this district is within the Tottenham constituency). This will allow for the delivery of future parliamentary elections. Assuming the parliamentary boundary review moves the whole of the Stroud Green ward into the same constituency, the proposed polling district of STG-C will be merged with its sub-district.

It is recommended that this ward is divided into three districts and the following are designated as polling places:

STG-A	Hornsey Vale Community Centre, 60 Mayfield Road, N8 9LP
STG-B	Holy Trinity Church Hall, Stapleton Hall Road, London, N4 4RH
STG-C/ STG-CT	Stroud Green School, Corner of Woodstock Road and Perth Road, London, N4 3EX

District: STG-A



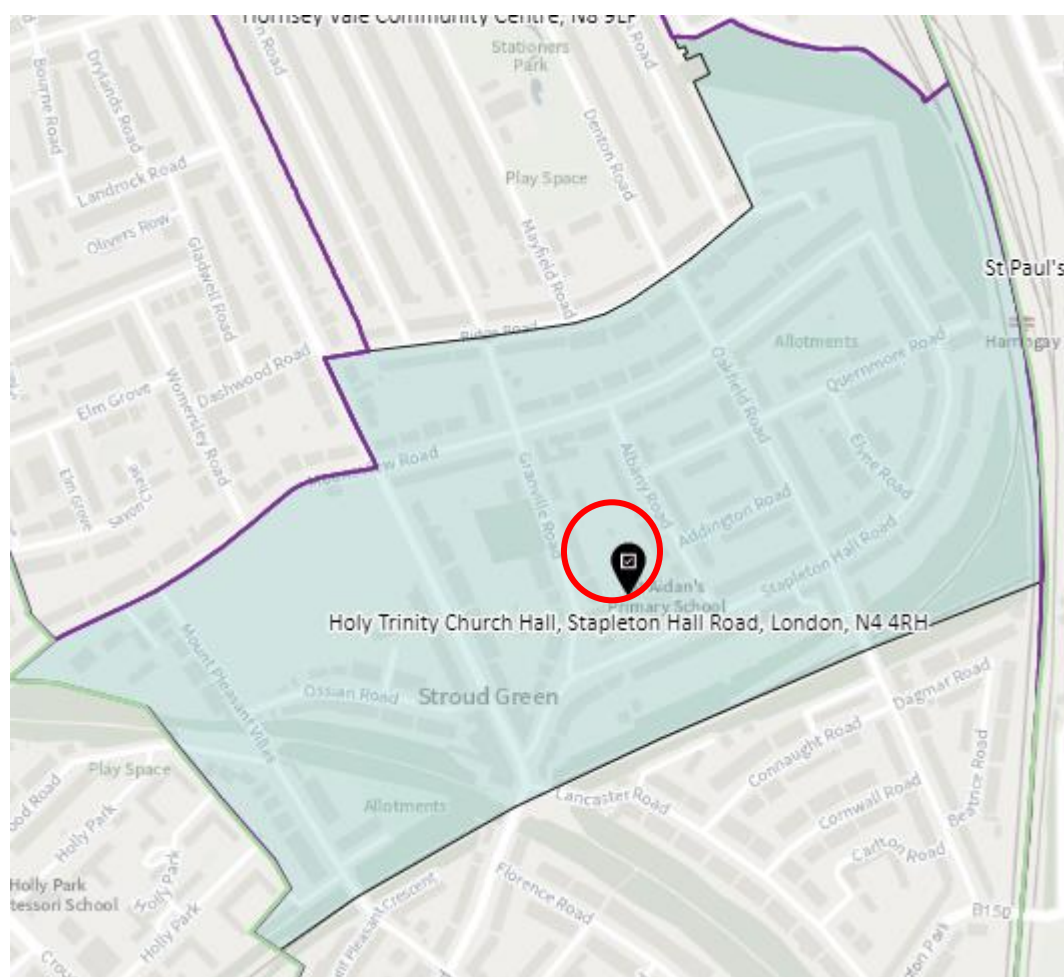
Ward:	Stroud Green
Parliamentary Boundary:	Hornsey & Wood Green

Property Count:	989
Electorate Count:	1666
Electorate after planned development:	1666

Polling Place: Hornsey Vale Community Centre, 60 Mayfield Road, N8 9LP

Comments: This is a good space with potential for growth into use as a double polling station if needed. It is on a hilly section of the borough which limits the number of properties within easy walking distance.

District: STG-B

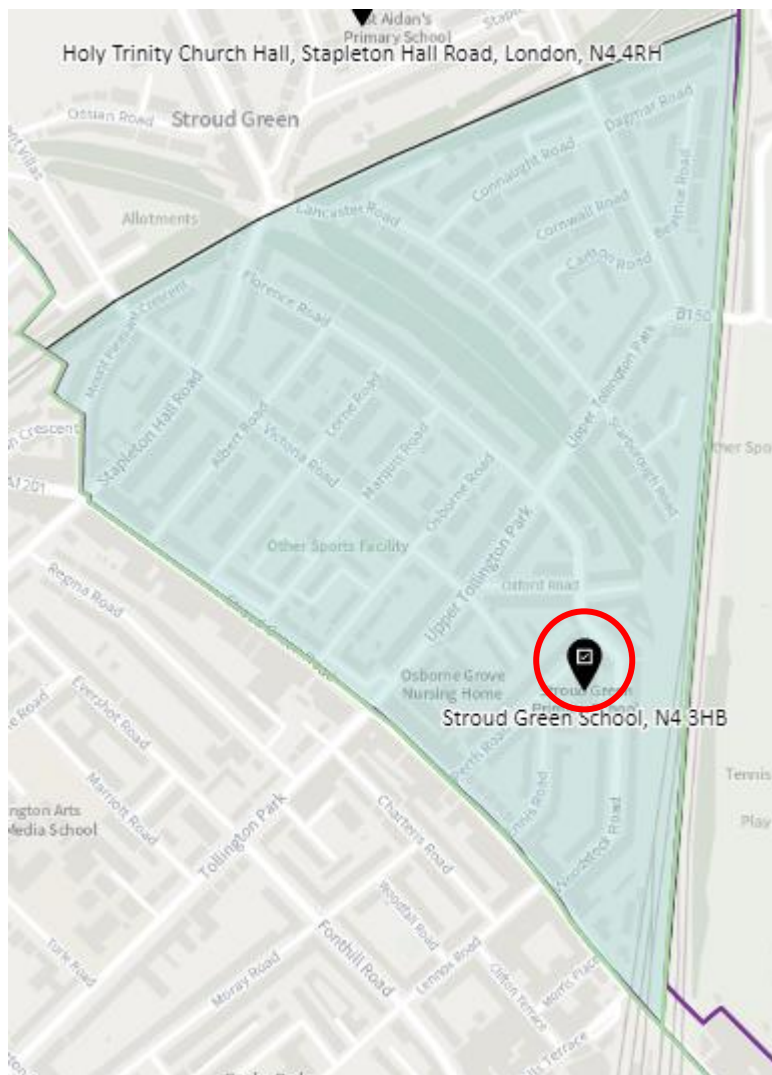


Ward:	Stroud Green
Parliamentary Boundary:	Hornsey & Wood Green
Property Count:	1723
Electorate Count:	2794
Electorate after planned development:	2794

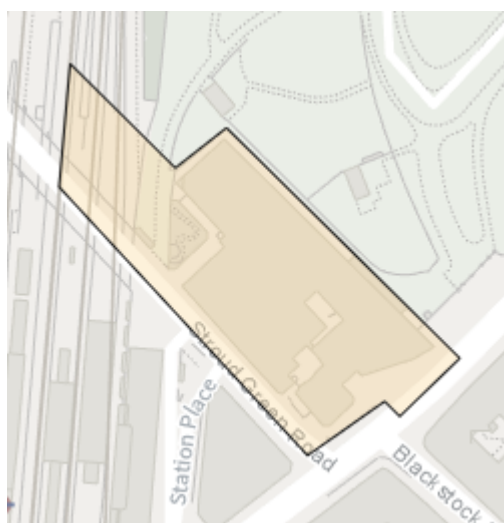
Polling Place: Holy Trinity Church Hall, Stapleton Hall Road, London, N4 4RH

Comments: This is suitable to accommodate the required two polling stations, with good facilities but without enough space for one-way flow (in the event of further COVID-19 restrictions/requirements).

District: STG-C (this section is in the Hornsey & Wood Green Parliamentary Constituency)



District: STG-CT (this section is in the Tottenham Parliamentary Constituency)



Ward: Stroud Green
Parliamentary Boundary: As noted above, this is split between Hornsey & Wood Green/Tottenham

District: STG-C
Property Count: 2604
Electorate Count: 4030
Electorate after planned development: 4030

District: STG-CT
Property Count: 33
Electorate Count: 20
Electorate after planned development: 20

All of District: STG-C combined
Property Count: 2637
Electorate Count: 4050
Electorate after planned development: 4050

Polling Place: Stroud Green School, Corner of Woodstock Road and Perth Road, London, N4 3EX

Comments: Two adjacent classrooms can be used to provide capacity for two polling stations. There is a room in the middle for use as a break room for elections staff only.

The proposed polling district of STG-C has a proposed 'sub-district' (STG-CT, with the letter T to indicate that, unlike the rest of the ward, this district is within the Tottenham constituency). This will allow for the delivery of future parliamentary elections. Assuming the parliamentary boundary review moves the whole of the Stroud Green ward into the same constituency, the proposed polling district of STG-C will be merged with its sub-district.

17. **Ward Name:** Tottenham Central

Parliamentary Constituency: Tottenham

Number of Ward Councillors: 3

The potential polling places for the north part of the ward are near the boundaries. The districts were drawn to try to make this work as well as possible. One alteration was proposed during the drop-in sessions which was to move the district border to the rear of land parcels to allow easier access to the stations.

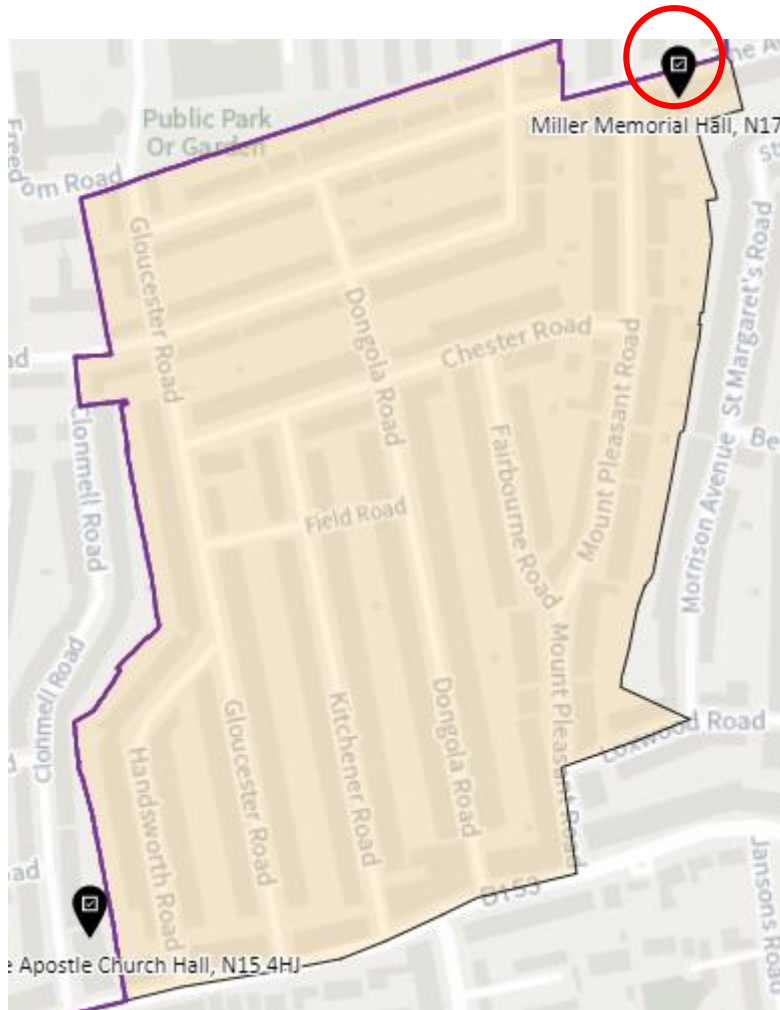
It is recommended that this ward is divided into three districts and the following are designated as polling places:

TCL-A Miller Memorial Hall, The Avenue, London, N17 6TG

TCL-B Bruce Grove Primary School, Sperling Road, London, N17 6UH

TCL-C Tottenham Green Leisure Centre, 1 Philip Lane, London, N15
4JA

District: TCL-A

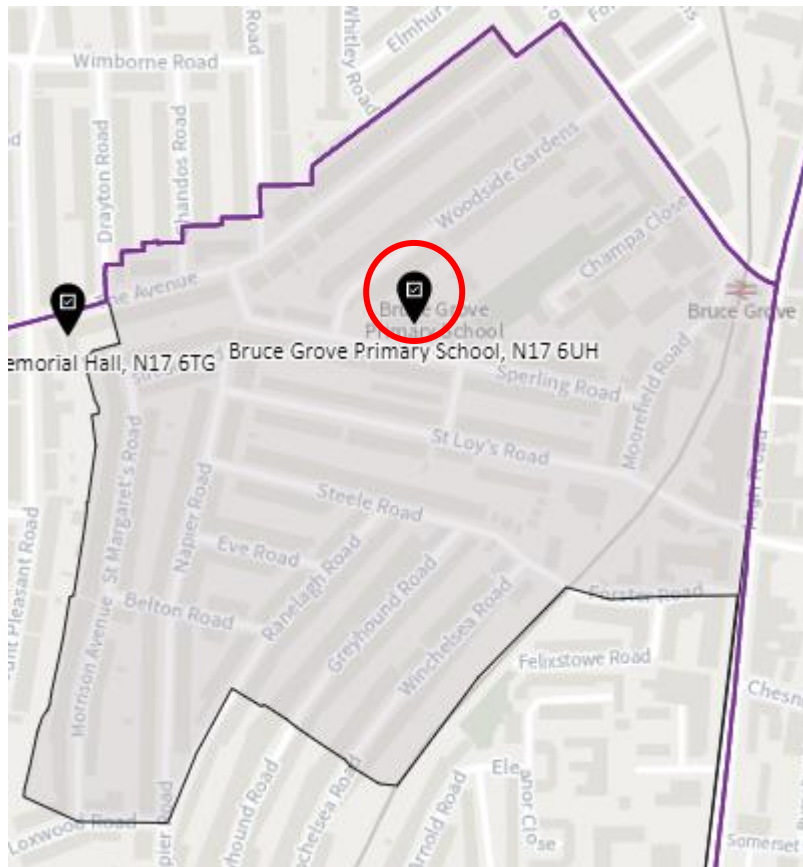


Ward:	Tottenham Central
Parliamentary Boundary:	Tottenham
Property Count:	1360
Electorate Count:	2160
Electorate after planned development:	2160

Polling Place: Miller Memorial Hall, The Avenue, London, N17 6TG

Comments: The hall is used as a nursery which closes for the day. It is recommended that the accessible side door is used, as the front entrance has steps.

District: TCL-B



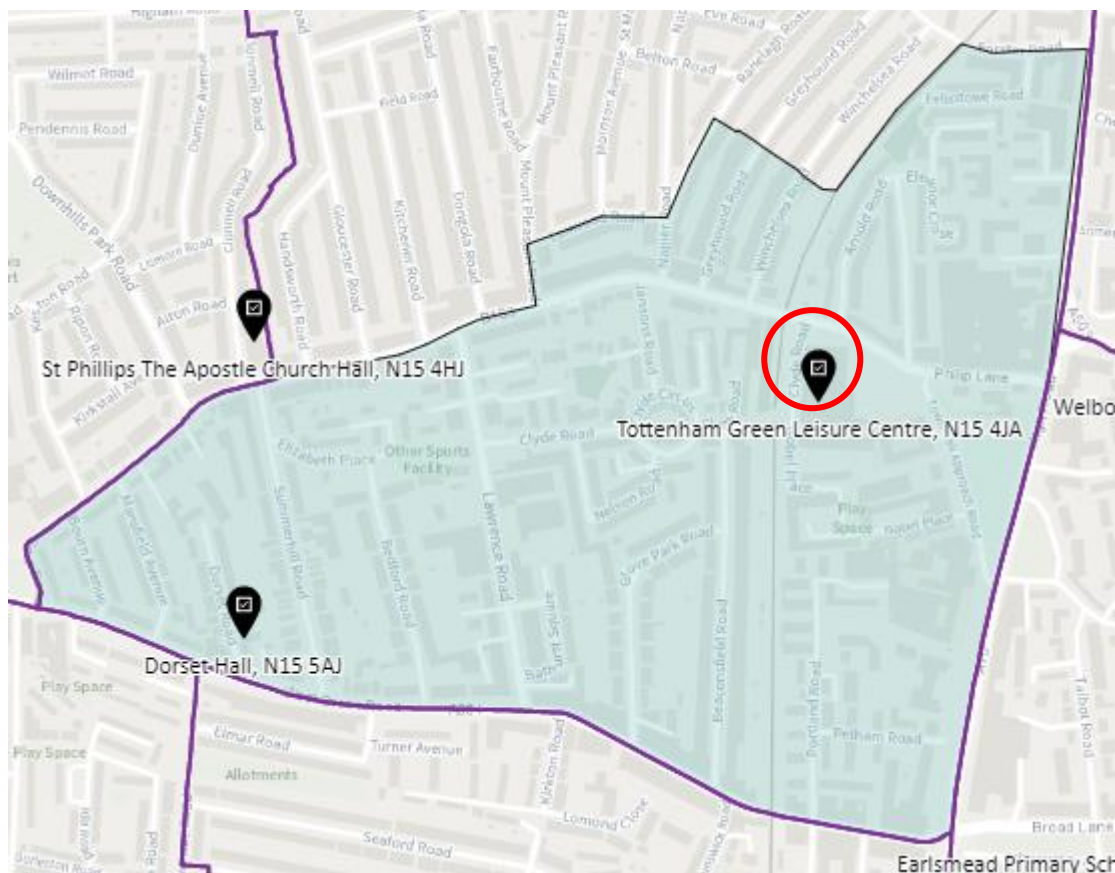
Ward: Tottenham Central
Parliamentary Boundary: Tottenham

Property Count: 1529
Electorate Count: 2507
Electorate after planned development: 2507

Polling Place: Bruce Grove Primary School, Sperling Road, London, N17 6UH

Comments: This is a good accessible school. The school closes on polling day, using an inset day.

District: TCL-C



Ward: Tottenham Central
Parliamentary Boundary: Tottenham

Property Count: 3338
Electorate Count: 5071
Electorate after planned development: 5290

Polling Place: Tottenham Green Leisure Centre, 1 Philip Lane, London, N15 4JA

Comments: This is a large sports hall and has plenty capacity to accommodate two (or more) polling stations.

18. **Ward Name:** Tottenham Hale

Parliamentary Constituency: Tottenham

Number of Ward Councillors: 3

The ward has a natural boundary of the railway line which effectively creates the proposed THL-C. The remainder of the polling district boundaries were created by splitting the remainder of the ward, to create a broadly even spread of electorate.

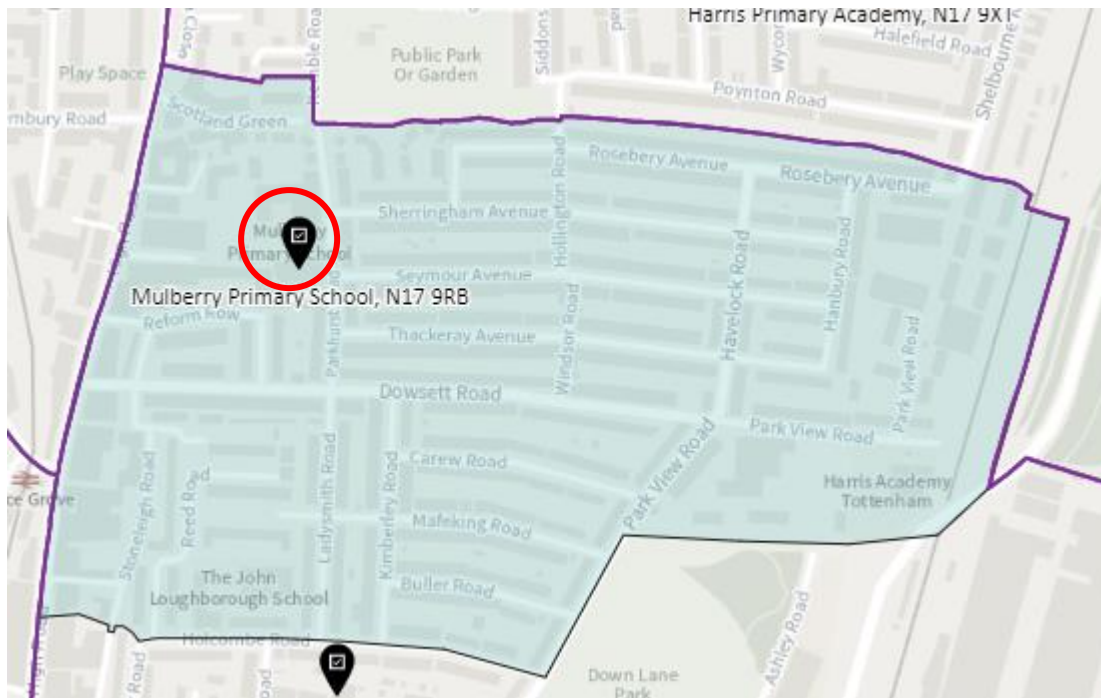
It is recommended that this ward is divided into three districts and the following are designated as polling places:

THL-A Mulberry Primary School, Parkhurst Road, London, N17 9RB

THL-B Mitchley Road Halls, Mitchley Road, London, N17 9HG

THL-C The Engine Room, Eagle Heights, Lebus Street, London, N17 9FU

District: THL-A



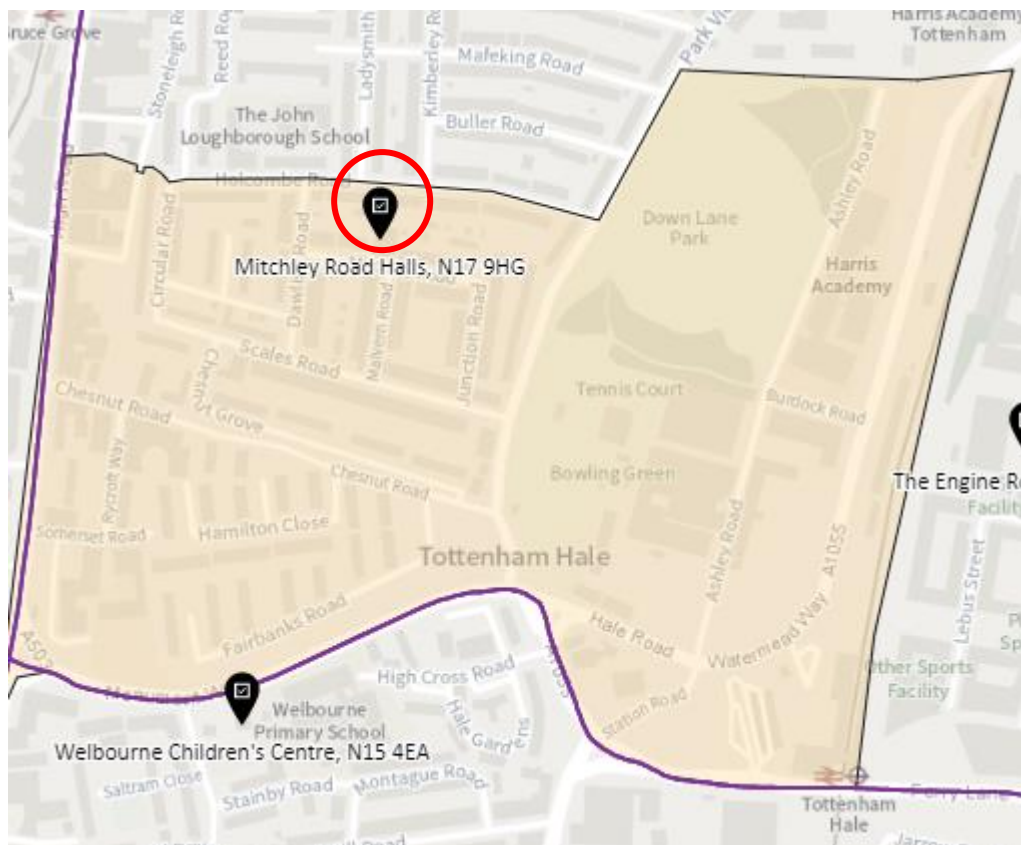
Ward: Tottenham Hale
Parliamentary Boundary: Tottenham

Property Count: 1988
Electorate Count: 3344
Electorate after planned development: 3344

Polling Place: Mulberry Primary School, Parkhurst Road, London, N17 9RB

Comments: A good sized and accessible school hall with good facilities; however, this does require the school to close. No issues have been raised by the school regarding school closure.

District: THL-B



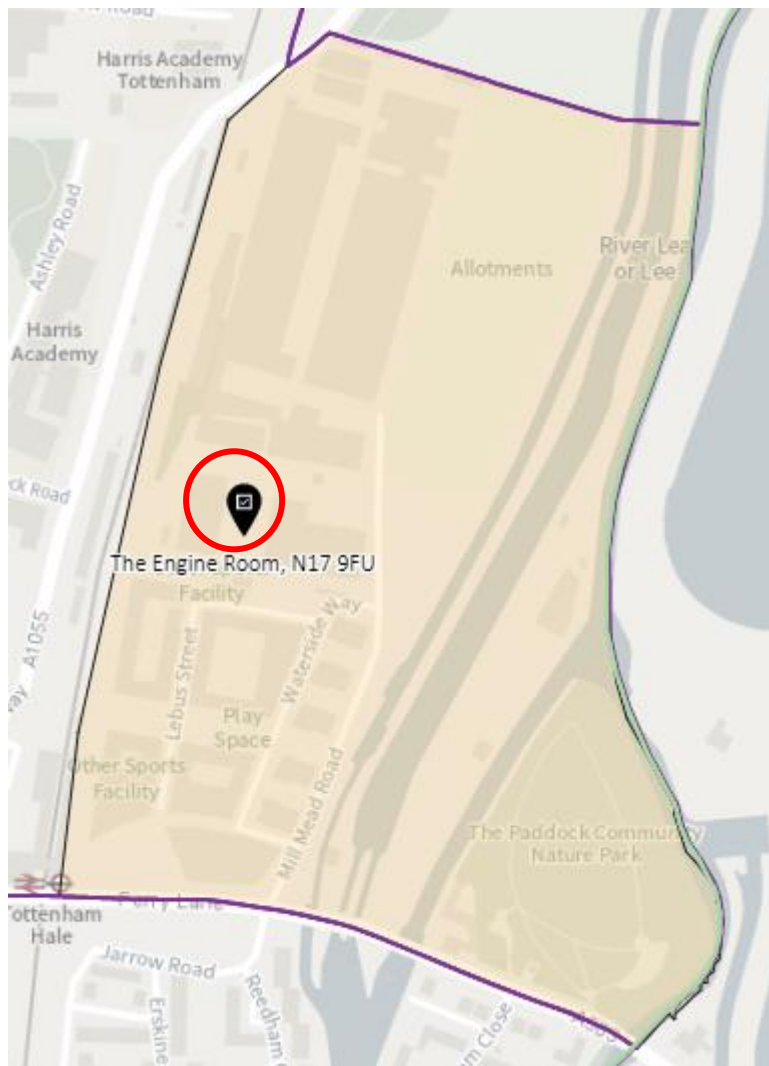
Ward: Tottenham Hale
Parliamentary Boundary: Tottenham

Property Count: 1056
Electorate Count: 1606
Electorate after planned development: 3939

Polling Place: Mitchley Road Halls, Mitchley Road, London, N17 9HG

Comments: An accessible venue with good staff facilities that can accommodate two polling stations (which will be required for the proposed polling district following completion of the planned development within the district. The current electorate only requires one polling station).

District: THL-C



Ward:	Tottenham Hale
Parliamentary Boundary:	Tottenham

Property Count:	1593
Electorate Count:	1633
Electorate after planned development:	2809

Polling Place: The Engine Room, Eagle Heights, Lebus Street, London, N17 9FU

Comments: This is a new build venue with completely level access. There is space for two stations in the main hall with further rooms that could also be used should a third (or even fourth) station be required. Parking is very limited nearby. It is proposed to use it as a single then increase to a double as the electorate increases.

19. **Ward Name:** West Green

Parliamentary Constituency: Hornsey & Wood Green/Tottenham

Number of Ward Councillors: 3

The original proposal was designed around the use of Broadwater Farm Community Centre for the properties on the northeast of the ward, with the remainder of the districts designed around the other potential polling places. Feedback was received that there were two cul-de-sacs off Lordship Lane that did not have good access to the community centre. A cut through was looked at but was found to have been sealed off and is therefore inaccessible. The proposed polling districts were revised to reallocate the affected electorate to St Benet Fink, which is within the 10–15-minute walking distance limit.

The proposed polling district of WEG-A has a proposed 'sub-district' (WEG-AH with the letter H to indicate that, unlike the rest of the ward, this district is within the Hornsey & Wood Green constituency). This will allow for the delivery of future parliamentary elections. Assuming the parliamentary boundary review moves the whole of the West Green ward into the same constituency, the proposed polling district of WEG-A will be merged with its sub-district.

As a result of the changes made during the consultation process, it is recommended that this ward is divided into four districts and the following are designated as polling places:

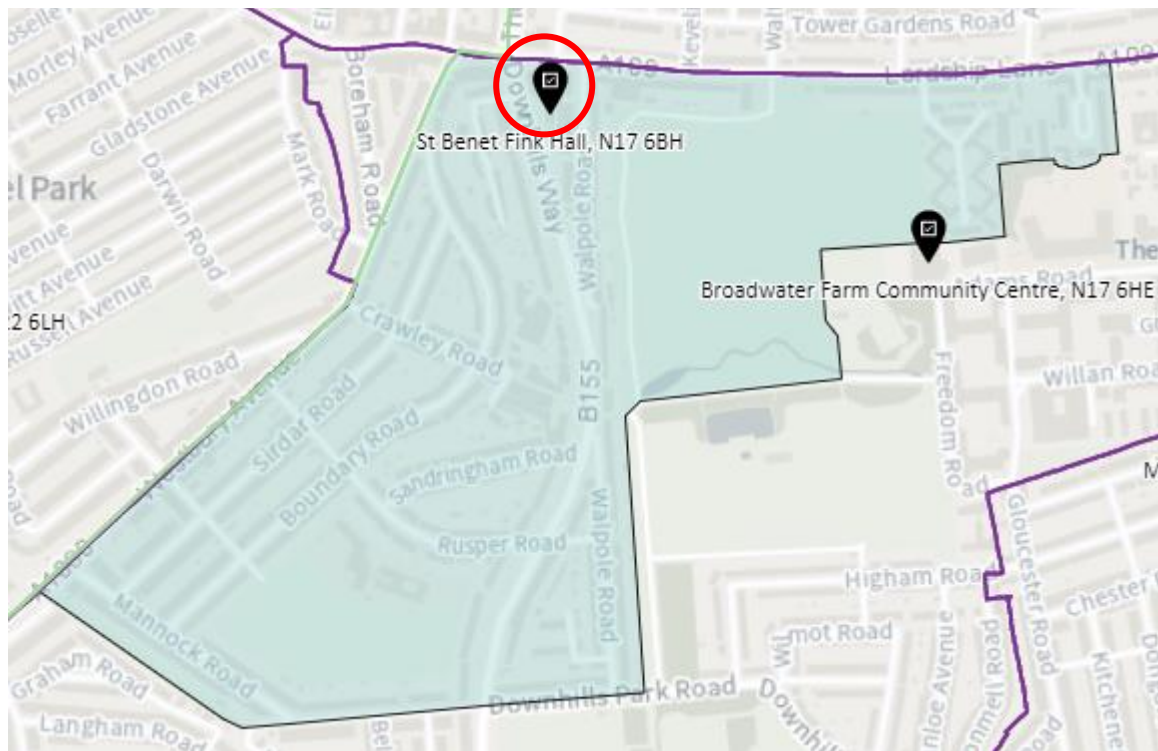
WEG-A/WEG-AH St Benet Fink Hall, Walpole Road, London, N17 6BH

WEG-B Broadwater Farm Community Centre, Adams Road, Tottenham, London, N17 6HE

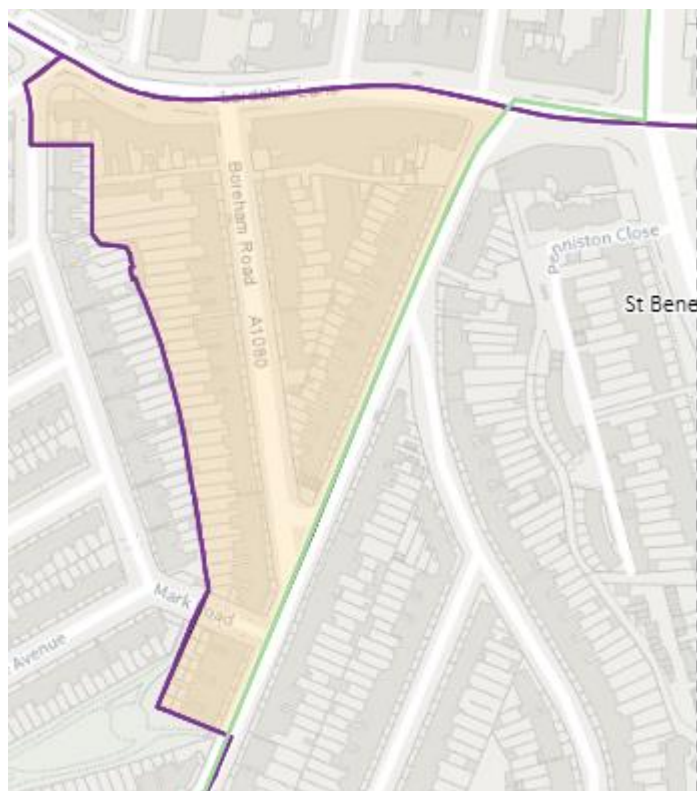
WEG-C Milton Road Community Centre, Between Willow Walk & Milton Road, London, N15 3DT

WEG-D St Phillips the Apostle Church Hall, Philip Lane, London, N15 4HJ

District: WEG-A



District: WEG-AH



Ward:	West Green
Parliamentary Boundary:	As noted above, this is split between Hornsey & Wood Green/Tottenham

District:	WEG-A
Property Count:	1730
Electorate Count:	3160
Electorate after planned development:	3160

District:	WEG-AH
Property Count:	134
Electorate Count:	237
Electorate after planned development:	237

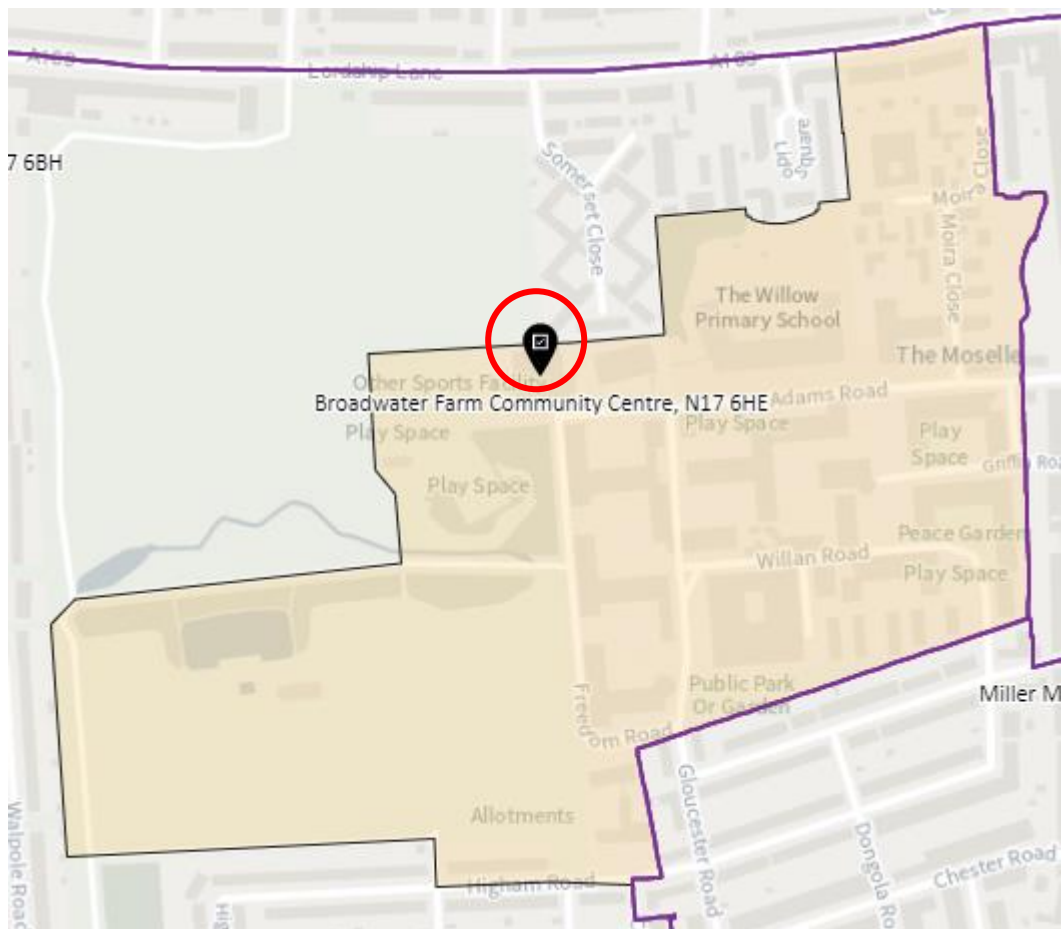
District:	WEG-A combined
Property Count:	1864
Electorate Count:	3397
Electorate after planned development:	3397

Polling Place: St Benet Fink Hall, Walpole Road, London, N17 6BH

Comments: This is a large venue that currently accommodates a single polling station but can accommodate two where necessary.

The proposed polling district of WEG-A has a proposed 'sub-district' (WEG-AH with the letter H to indicate that, unlike the rest of the ward, this district is within the Hornsey & Wood Green constituency). This will allow for the delivery of future parliamentary elections. Assuming the parliamentary boundary review moves the whole of the West Green ward into the same constituency, the proposed polling district of WEG-A will be merged with its sub-district.

District: WEG-B



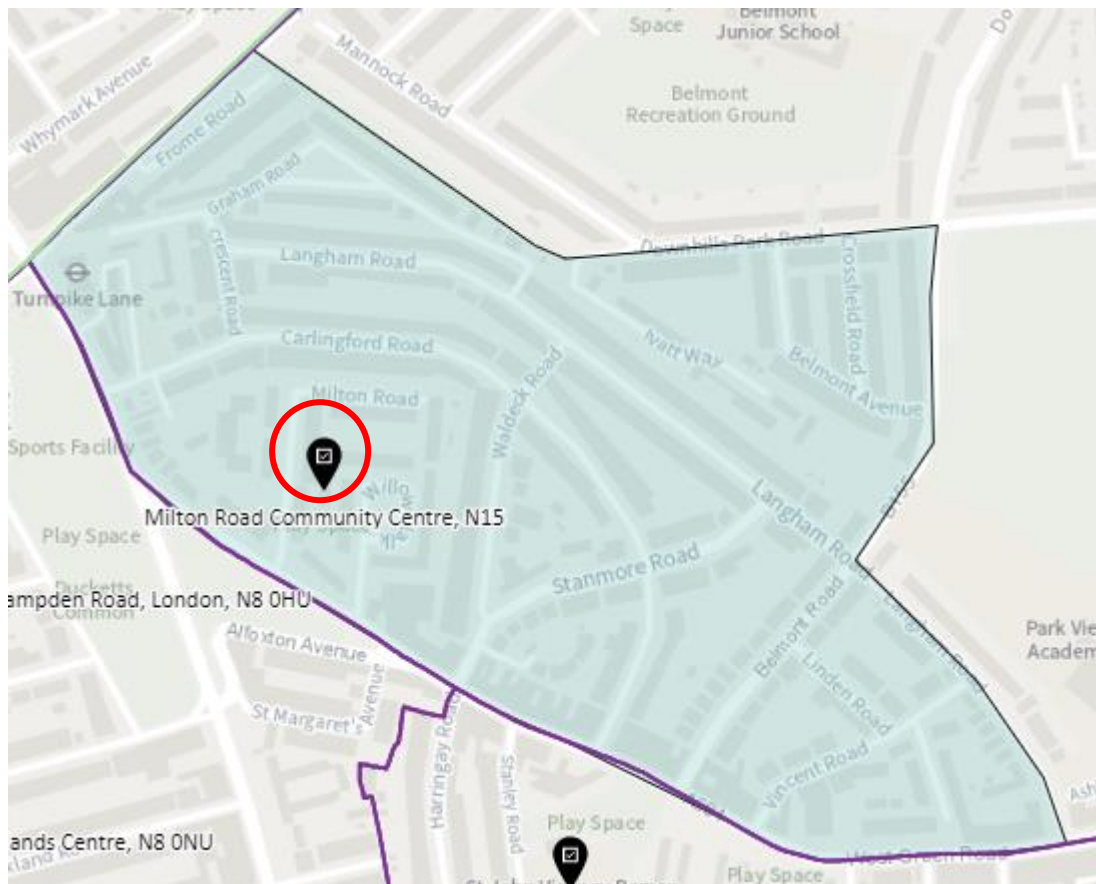
Ward: West Green
Parliamentary Boundary: Tottenham

Property Count: 1190
Electorate Count: 1740
Electorate after planned development: 2465

Polling Place: Broadwater Farm Community Centre, Adams Road, Tottenham, London, N17 6HE

Comments: A good space with good access which could potentially accommodate an additional station which may be required following planned development.

District: WEG-C



Ward: West Green
Parliamentary Boundary: Tottenham

Property Count: 1948
Electorate Count: 3101
Electorate after planned development: 3101

Polling Place: Milton Road Community Centre, Between Willow Walk & Milton Road, London, N15 3DT

Comments: This is a good community venue, which could accommodate one or two polling stations. The electorate is on the cusp of requiring a second station and a decision will be taken on this based on the electorate at the time.

District: WEG-D



Ward: West Green
Parliamentary Boundary: Tottenham

Property Count: 1108
Electorate Count: 1845
Electorate after planned development: 1845

Polling Place: St Phillips the Apostle Church Hall, Philip Lane, London, N15 4HJ

Comments: This is a small venue that can accommodate two polling stations (if necessary). The proposed polling district will, however, only require one station.

There is an issue with the state of repair of the flooring in this venue; however, it is understood that this will be repaired in advance of the 2022 scheduled elections.

20. **Ward Name:** White Hart Lane

Parliamentary Constituency: Tottenham/Hornsey & Wood Green

Number of Ward Councillors: 3

The potential available polling places were used as a basis of the original design of the districts. During the consultation, feedback was received that the distances were too far and that the polling places were all grouped in the west of the ward which did not provide access to the electorate in the east.

A venue that is currently a polling place for the eastern part of the existing White Hart Lane ward is not in the 'new' White Hart Lane ward (but is over the border in the new Bruce Castle ward).

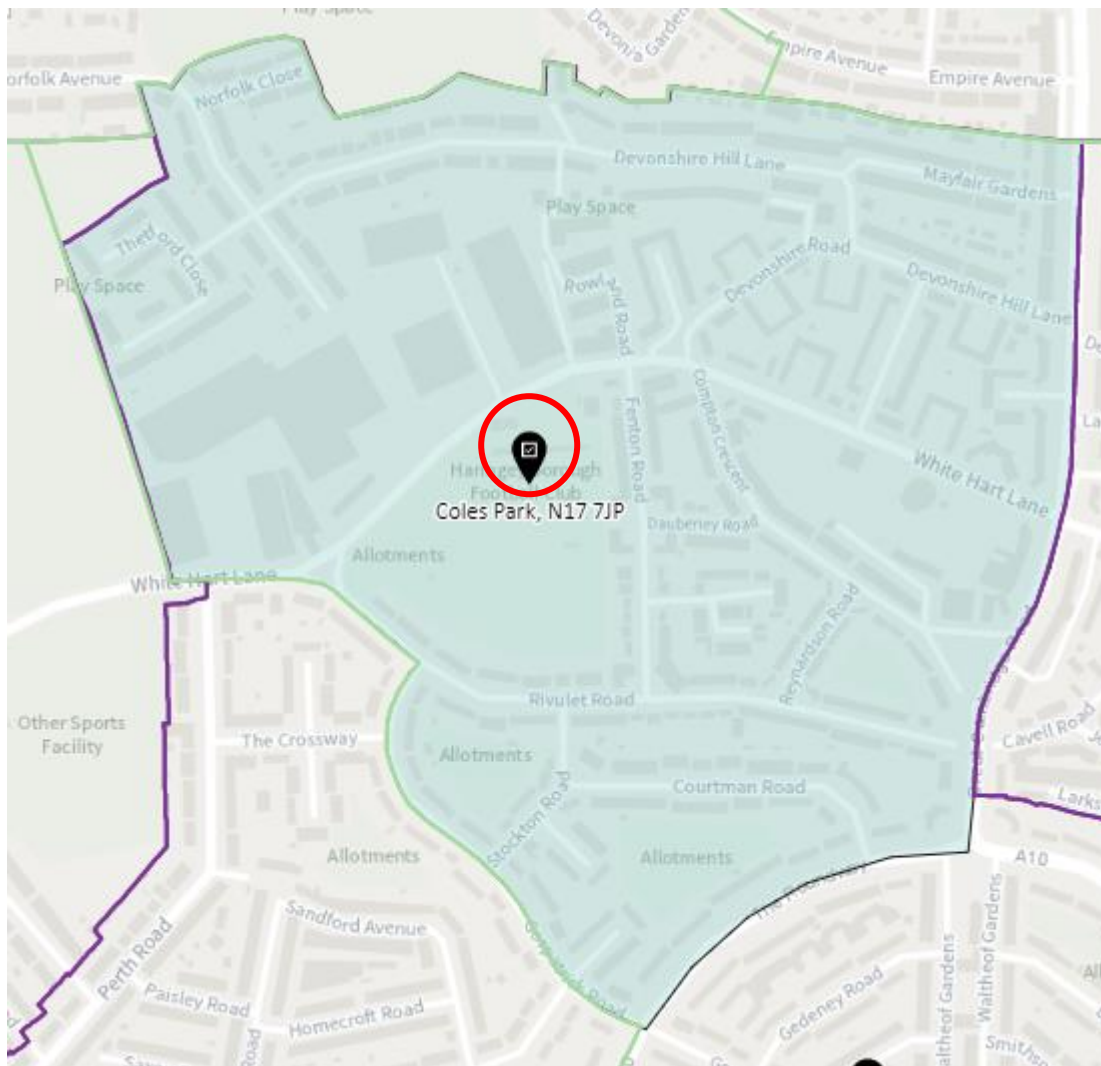
Risley Avenue Primary School was approached and agreed to become a new polling place. The districts were reviewed and reallocated following the feedback received during the consultation process. This allowed WHL-A to be made slightly smaller, to reduce walking distances to within the 15-minute upper limit.

The ward is split by the parliamentary constituency boundary between Hornsey & Wood Green and Tottenham. The majority of the ward is in Tottenham with the exception of WHL-BH (the H denotes that this district is in Hornsey and Wood Green). Redrawing the polling district boundaries in response to the consultation removed the need to create sub-districts as has been done in other wards.

As a result of the changes made during the consultation process, it is recommended that this ward is divided into four districts and the following are designated as polling places:

WHL- A	Coles Park, White Hart Lane, London, N17 7JP
WHL-BH	Eldon Road Baptist Church, Eldon Road, London, N22 5DT
WHL-C	Trinity Church, 8 Gospatrick Road, London, N17 7EE
WHL-D	Risley Avenue Primary School (NEW VENUE), The Roundway, Tottenham, London, N17 7AB

District: WHL-A



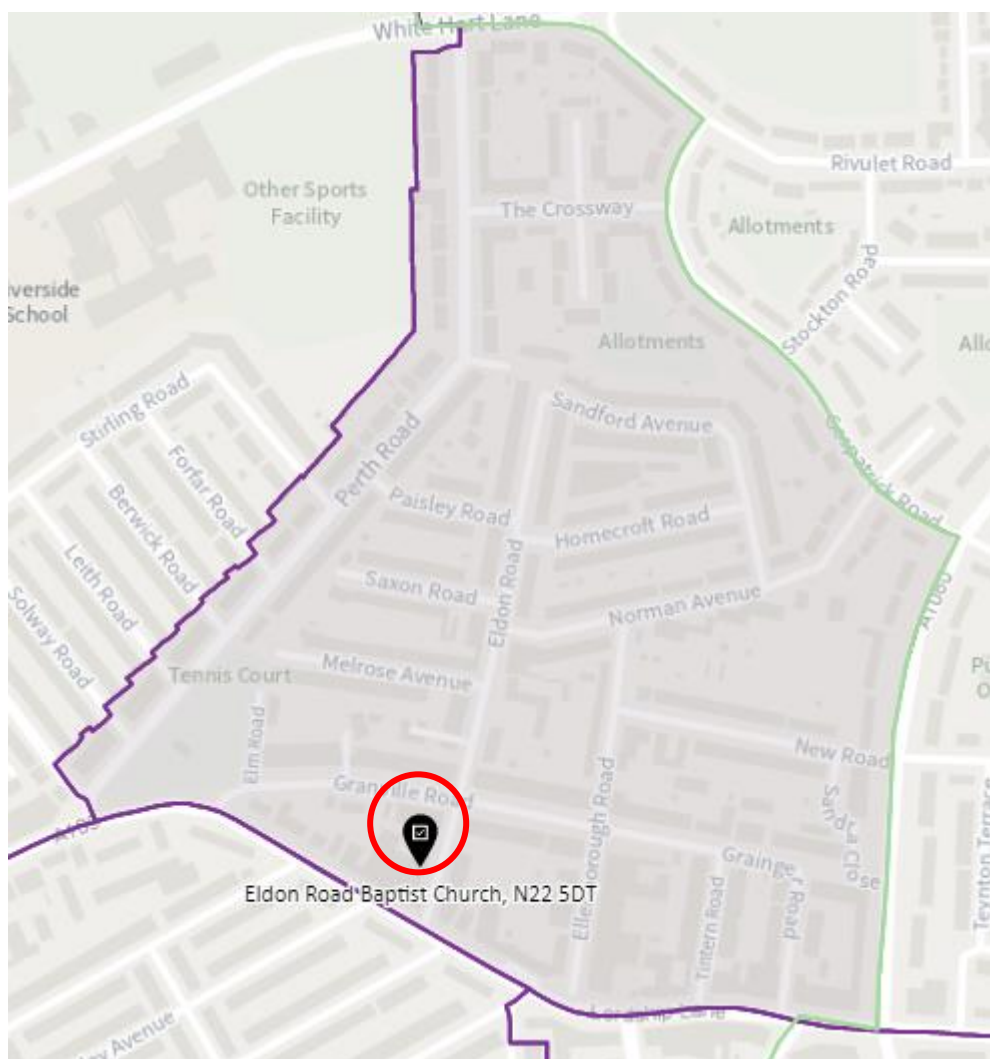
Ward: White Hart Lane
Parliamentary Boundary: Tottenham

Property Count: 1569
Electorate Count: 2945
Electorate after planned development: 3163

Polling Place: Coles Park, White Hart Lane, London, N17 7JP

Comments: The space is good with good facilities and accessible. Polling booths could potentially be positioned to block the view of the bar.

District: WHL-BH



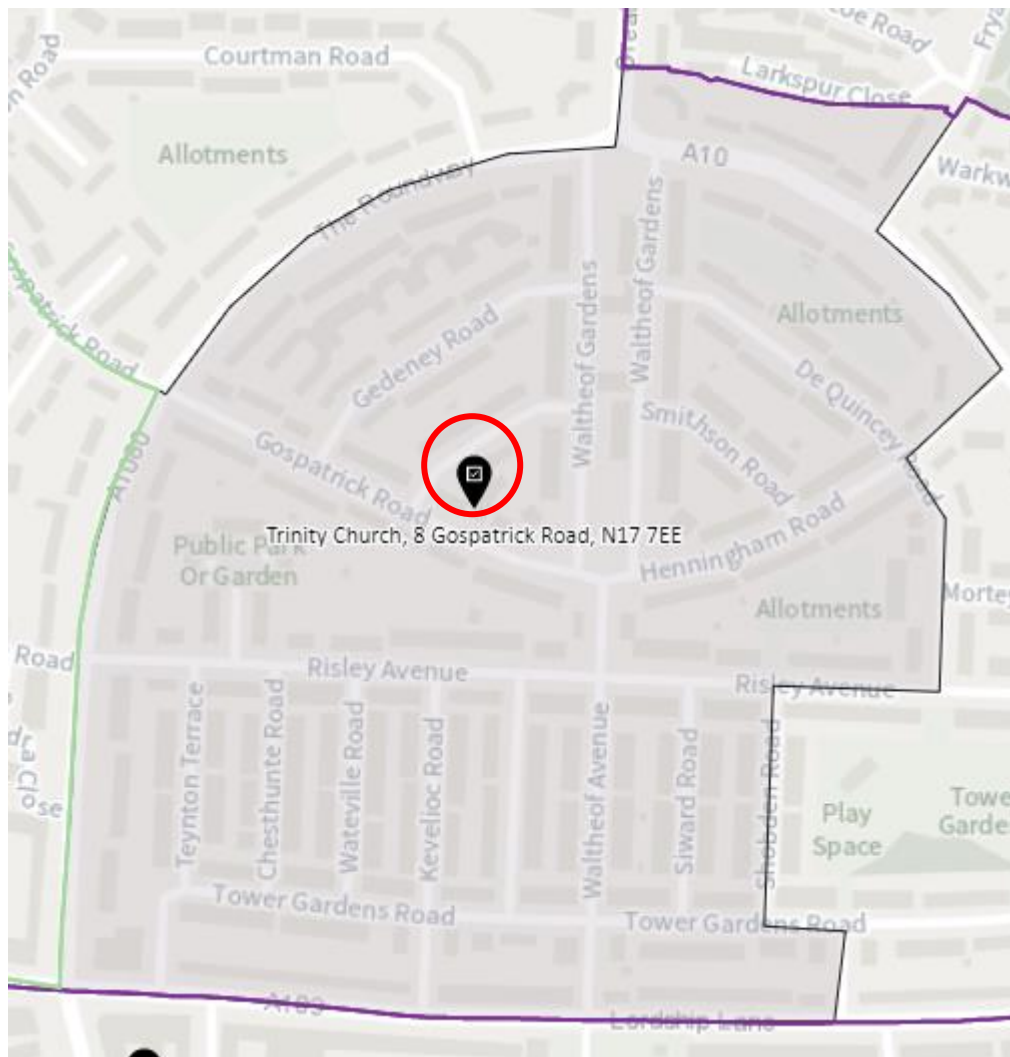
Ward: White Hart Lane
Parliamentary Boundary: Hornsey and Wood Green

Property Count: 1342
Electorate Count: 2397
Electorate after planned development: 2397

Polling Place: Eldon Road Baptist Church, Eldon Road, London, N22 5DT

Comments: The floor is due to be replaced following flood damage and this will be completed before the next scheduled election. Disabled access can be via the side entrance or the church

District: WHL-C



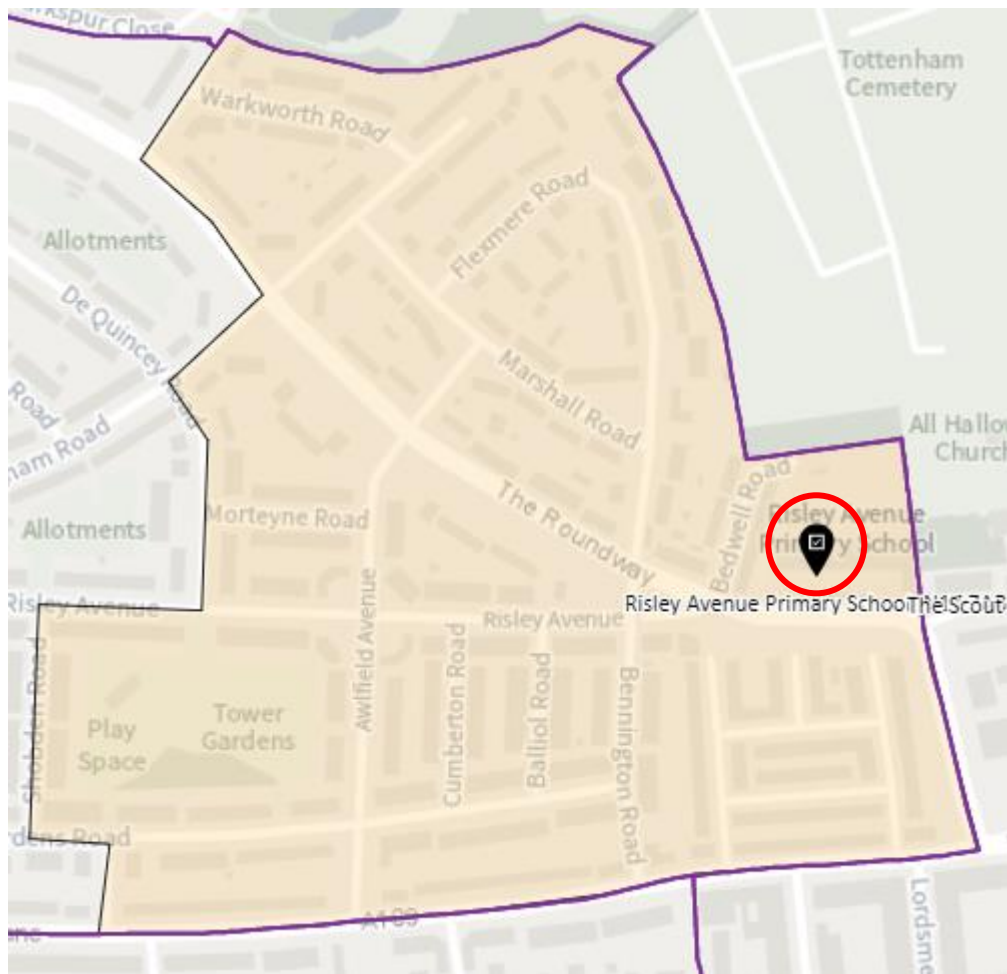
Ward: White Hart Lane
Parliamentary Boundary: Tottenham

Property Count: 1194
Electorate Count: 2271
Electorate after planned development: 2271

Polling Place: Trinity Church, 8 Gospatrick Road, London, N17 7EE

Comments: The space is good; access is via a passage to the side of the building but is accessible. Additional signage is proposed.

District: WHL-D



Ward: White Hart Lane
Parliamentary Boundary: Tottenham

Property Count: 991
Electorate Count: 1900
Electorate after planned development: 1900

Polling Place: Risley Avenue Primary School (NEW VENUE), The Roundway, Tottenham, London, N17 7AB

Comments: This is a good, accessible school with facilities for staff. The school will close for a training day on polling day.

21. **Ward Name:** Woodside

Parliamentary Constituency: Hornsey & Wood Green/Tottenham

Number of Ward Councillors: 3

There are four well located potential polling places in this ward and the districts fall quite evenly around these.

WOD-A is split at the top by the parliamentary constituency boundary between Hornsey & Wood Green and Tottenham. The proposed polling district of WOD-A has a proposed 'sub-district' (WOD-AT, with the letter T to indicate that, unlike the rest of the ward, this district is within the Tottenham constituency). This will allow for the delivery of future parliamentary elections. Assuming the parliamentary boundary review moves the whole of the Woodside ward into the same constituency, the proposed polling district of WOD-A will be merged with its sub-district.

It is recommended that this ward is divided into four districts and the following are designated as polling places:

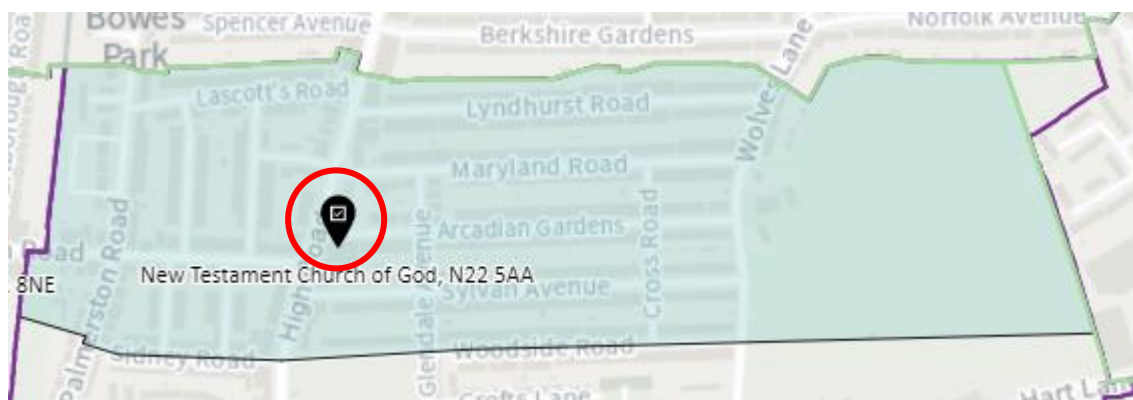
WOD-A/ WOD-AT New Testament Church of God, Arcadian Gardens, High Road, London, N22 8JR

WOD-B Cypriot Community Centre, Earlham Grove, Wood Green, London, N22 5HJ

WOD-C St Michaels Church Hall, 37 Bounds Green Road, London, N22 8SD

WOD-D Winkfield Resource Centre, 33 Winkfield Road, London, N22 5RP

District: WOD-A



District: WOD-AT



Ward:	Woodside
Parliamentary Boundary:	Hornsey and Wood Green/Tottenham

Property Count:	2040
Electorate Count:	3073
Electorate after planned development:	3073

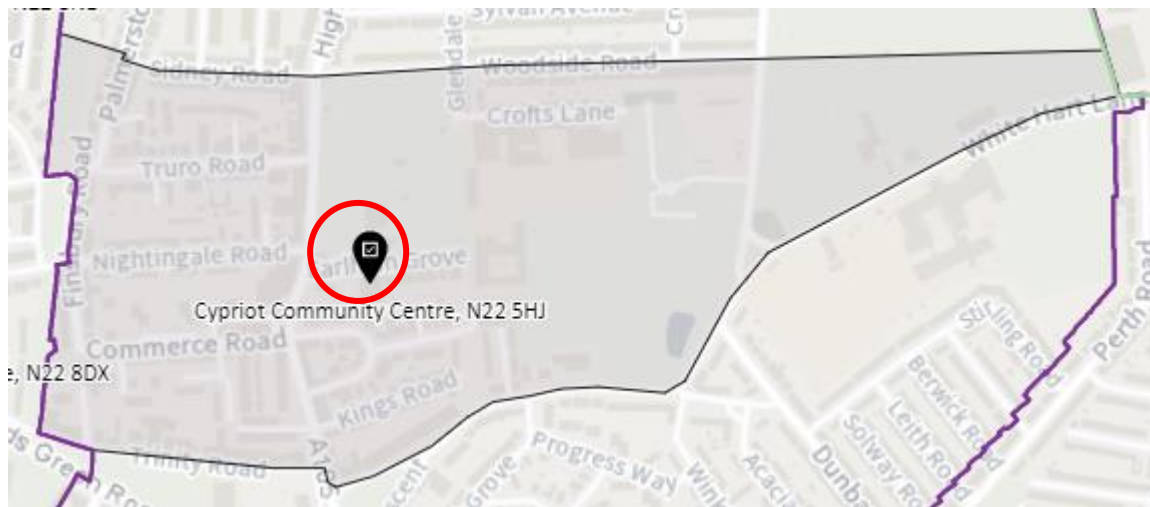
Polling Place: New Testament Church of God, Arcadian Gardens, High Road, London, N22 8JR

Comments: This hall is big enough for to accommodate two polling stations. An issue with a ridge in the ramp at the front door will need to be addressed

WOD-A is split at the top by the parliamentary constituency boundary between Hornsey & Wood Green and Tottenham. The proposed polling district of WOD-A has a proposed 'sub-district' (WOD-AT, with the letter T to indicate that, unlike the rest of the ward, this district is within the Tottenham constituency). There are no electors in

sub district WOD-AT. This will allow for the delivery of future parliamentary elections. Assuming the parliamentary boundary review moves the whole of the Woodside ward into the same constituency, the proposed polling district of WOD-A will be merged with its sub-district.

District: WOD-B



Ward: Woodside
Parliamentary Boundary: Hornsey and Wood Green

Property Count: 1548
Electorate Count: 2407
Electorate after planned development: 2407

Polling Place: Cypriot Community Centre, Earlham Grove, Wood Green,
London, N22 5HJ

Comments: This hall is a good accessible space that could accommodate two polling stations

District: WOD-C



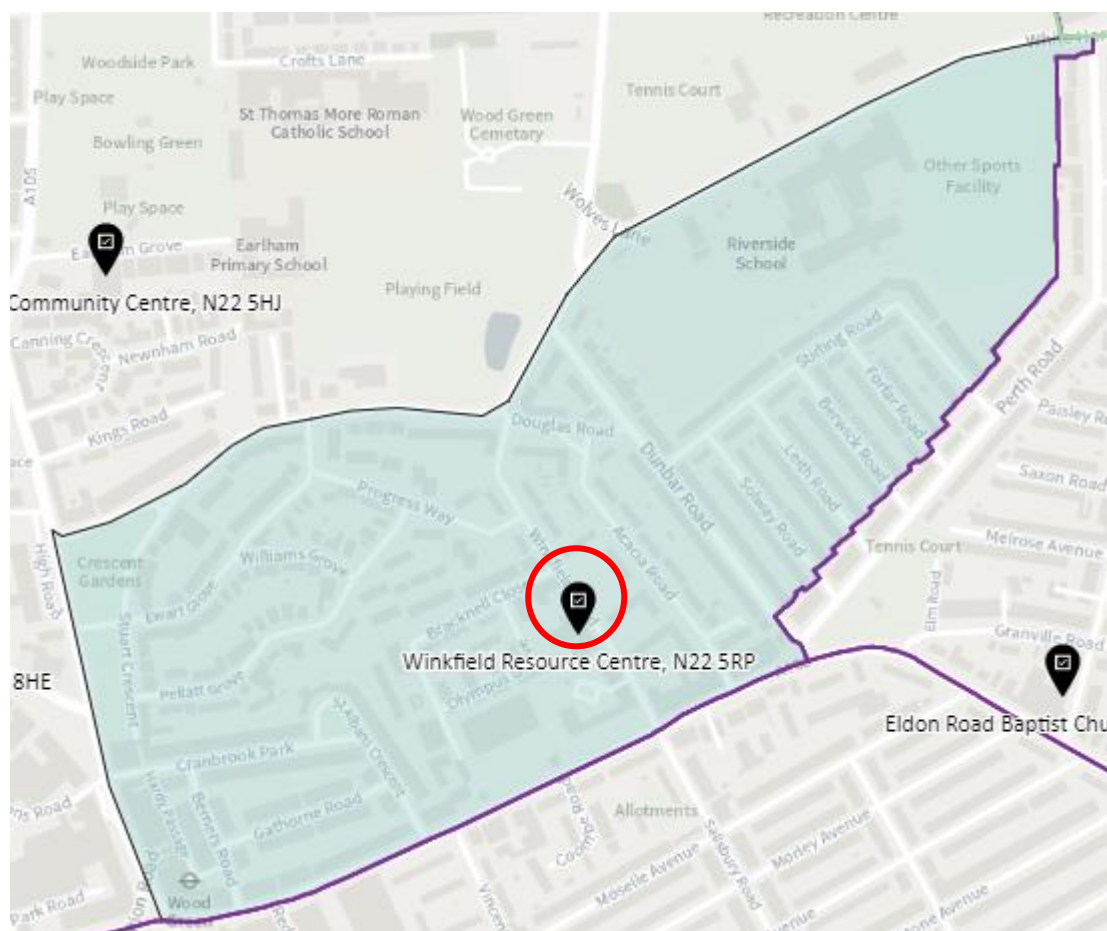
Ward:	Woodside
Parliamentary Boundary:	Hornsey and Wood Green

Property Count:	681
Electorate Count:	1070
Electorate after planned development:	1229

Polling Place: St Michaels Church Hall, 37 Bounds Green Road, London, N22 8SD

Comments: This hall is a good accessible space that could accommodate two polling stations

District: WOD-D



Ward: Woodside
Parliamentary Boundary: Hornsey and Wood Green

Property Count: 2116
Electorate Count: 3407
Electorate after planned development: 3407

Polling Place: Winkfield Resource Centre, 33 Winkfield Road, London, N22 5RP

Comments: The ground floor is blocked off for election use only on election day. Additional classrooms could be used as further polling stations. The service closes for the day and staff retain access to the non-polling parts of the building